



Response of plant diversity and soil physicochemical properties to different gap sizes in a *Pinus massoniana* plantation

Qian Lyu¹, Jiangli Liu¹, Junjie Liu¹, Yan Luo¹, Luman Chen¹, Gang Chen^{1,2}, Kuangji Zhao^{1,2}, Yuqin Chen^{1,2}, Chuan Fan^{1,2} and Xianwei Li^{1,2}

¹ College of Forestry, Sichuan Agricultural University, Chengdu, China

² Key Laboratory of National Forestry and Prairie Bureau on Forest Resources Conservation and Ecological Security in the Upper Reaches of Yangtze River (Sichuan Agricultural University), Chengdu, China

ABSTRACT

As one means of close-to-nature management, forest gaps have an important impact on the ecological service function of plantations. To improve the current situation of *P. massoniana* plantations, three different sizes of forest gaps (large gaps, medium gaps and small gaps) were established to observe whether gap setting can improve the soil fertility and plant diversity of forest plantations. The results showed that compared with the control, the soil organic matter content of different soil layers increased significantly in the medium forest gap and large forest gap. The content of soil organic matter in the surface layer of the middle gap had the largest increase (80.64%). Compared with the control, the content of soil-available potassium between different soil layers decreased significantly by 15.93% to 25.80%. The soil hydrolysable nitrogen reached its maximum under the medium gap. Soil moisture showed significant changes among different gap treatments, different soil layers and their interaction, decreasing significantly in large gaps and small gaps but increasing significantly in medium gaps. The soil bulk density decreased significantly compared with the control, and the surface soil reached the minimum in the medium gap. There were different plant species in forest gaps of different sizes, and shrub layer plants were more sensitive to gap size differences than herb layer plants. The plant diversity indices of the shrub layer increased significantly and showed a maximum under the medium gap. The plant diversity of the herb layer showed the opposite trend, and the Shannon-Wiener index, Simpson index and Pielou index were significantly lower than those of the control. RDA showed that different gap treatments had significant effects on the distribution of plants under the forest. Soil available potassium, soil moisture and soil bulk density affected the distribution and diversity of plants under the forest, serving as the limiting factors of plant growth. In forest management, if we strictly consider the improvement of plant diversity and soil physicochemical properties, these results suggest that a medium gap should be established in a plantation for natural restoration.

Submitted 1 June 2021
Accepted 6 September 2021
Published 21 September 2021

Corresponding author
Xianwei Li, lxw@sicau.edu.cn

Academic editor
Giuseppe Fenu

Additional Information and
Declarations can be found on
page 18

DOI 10.7717/peerj.12222

© Copyright
2021 Lyu et al.

Distributed under
Creative Commons CC-BY 4.0

OPEN ACCESS

Subjects Biodiversity, Ecology, Plant Science, Soil Science, Forestry

Keywords Soil properties, Undergrowth plant diversity, Forest gap size, Forest plantation, Close-to-nature management

INTRODUCTION

Declines in forest quantity and quality can contribute to a series of global environmental problems, such as global warming, loss of biodiversity, soil erosion and site quality decline (Feng et al., 2016; Li & Chen, 2020b). China's forestry development has moved from quantitative growth to a new stage with equal emphasis on both quantity and quality, and the continuous expansion of plantations has already raised concerns about threats to biodiversity from both the public and scientists (Badalamenti et al., 2018; Zhou et al., 2020). In China, the total area of plantation forests is approximately 6.9×10^7 ha according to the eighth National Forest Resources Inventory survey; this amount accounts for approximately a quarter of the world's plantation area (Chen et al., 2015; Mo et al., 2020). *Pinus massoniana* Lamb., as an important fast-growing economic timber species in southern China, is widely distributed in the northern subtropics, mid-subtropics, southern subtropics and northern tropics of China and occupies an extremely important position in forestry production and forests (Li et al., 2019; Huang et al., 2020). *P. massoniana* is a pioneer tree species in community succession in the low mountain and hilly region of eastern Sichuan because of its strong adaptability and resistance to drought and barren land; however, the large, single-species forests of *P. massoniana* combined with improper forest management measures, have led to differentiation of the internal ecological microenvironment. Many ecological health concerns, such as the decrease in aboveground and underground biodiversity and the weakening of carbon sequestration functions, have seriously restricted the sustainable development of local forestry (Li et al., 2020d). In close-to-nature forestry, obtaining different sizes of forest gaps by cutting stands and implementing small- and medium-scale man-made interference is an important means for promoting plantation regeneration, close-to-nature cultivation and ecological service function improvement (Angers et al., 2005; Zeibig, Diaci & Wagner, 2005). Forest gaps are an effective way to solve a series of ecological health concerns caused by plantations. They can promote stand regeneration, increase biodiversity and improve stand structure, which is an important means for close-to-nature management of forest plantations to improve stand quality (Emborg, 1998; Hubbell et al., 1999; Lu et al., 2018).

The formation of forest gaps changes the forest structure and microenvironmental conditions (light, temperature, relative humidity, etc.), so the gap affects heat transfer at different positions in the gap through changes in thermal characteristics (Gutiérrez del Arroyo & Silver, 2018; Tena et al., 2020). It can further affect the physical and chemical properties of soil, the decomposition of organic matter and the activity of soil microorganisms. Finally, it can also lead to changes in ecological processes in and around the forest gap, thus affecting the renewal and distribution of species (Perreault et al., 2020). However, the effects of forest gaps on soil properties and forest biodiversity are not clear. Understory vegetation is crucial and necessary for stability and biodiversity in plantation forests (Gracia et al., 2007; Ahmad et al., 2019; Mo et al., 2020). Gap formation also contributes to the dynamic growth of woody plants. Large-area gaps form mosaic patches with different sizes of tree species, structures and ages (Runkle, 1981; Nygaard, Strand & Stuanes, 2018; Keram et al., 2019). Forest soil, an essential part of the ecosystem

in which nutrients are recycled and many organisms live, is also influenced by forest canopy gaps (Yang et al., 2017). Changes in the forest environment caused by gaps can exert significant impacts on soil material cycling and nutrient turnover (Han et al., 2020). He et al. (2013) found that in the *Castanopsis kawakamii* Nature Forest, the disturbance of forest gaps could improve the soil physical and chemical properties and increase the population species richness, which would provide an ecological basis for species coexistence in the *Castanopsis kawakamii* natural forest. In a temperate hardwood forest, canopy gaps largely determine light transmission to lower canopy strata, thereby controlling the turnover of tree individuals in the stand and increasing the species richness and abundance of woody taxa (Feldmann et al., 2018; Sabo et al., 2019). Gap size is an important contributing factor for defining local plant community colonization. The changes in soil physical and chemical properties are different under different forest gaps, and there is no consistency among different forest ecosystems (Thiel & Perakis, 2009; Kathke & Bruelheide, 2010; Wang & Liu, 2011; Mallik, Kreutzweiser & Spalvieri, 2014; Bossard et al., 2015). It has been proven that due to the favorable light and soil temperature in medium to large gaps, the density and diversity of the woody plant community in these gaps is higher than that in small gaps (Mallik, Kreutzweiser & Spalvieri, 2014). In addition, the introduction of gaps has also proven that the effect of gap size on the soil microenvironment provides valuable information for evaluating the response of soil phosphorus and other nutrients to forest management (Hu et al., 2016). However, at the same time, there may be areas with poor fertility in larger forest gaps, which will reduce the availability of soil nutrients in a *Cunninghamia lanceolata* stand (Xu, Xue & Su, 2016).

P. massoniana, as a plantation species with important economic and ecological value in China, accounts for more than 7.7% of the total forest area in the country (Zeng et al., 2018; He et al., 2020). Due to the high stand density, single tree species composition and lack of long-term management, the biodiversity in the forest is low and the stand ecosystem is fragile. How to optimize its structure, improve ecological service function and accurately enhance forest quality has become an urgent problem to be solved in *P. massoniana* plantation. Therefore, in this study, through artificial cutting of three kinds of forest gaps of different sizes, and with *P. massoniana* plantation without open gaps as control, the soil physical and chemical properties, plant diversity and the interaction among them were analyzed in a *P. massoniana* plantation underwent close-to-nature management by artificially create forest gaps at different sizes. The purpose of this study is to provide scientific reference for promoting sustainable management of plantation in similar conditions. We hypothesized that the physical properties of the soil will be reduced as the forest gap can cause a change in light heterogeneity in the forest. We further hypothesized that forest gaps will increase the richness and diversity of plants in the shrub and herb layers and that, under the comprehensive action of gap size and soil physical and chemical properties, the composition of community vegetation will change.

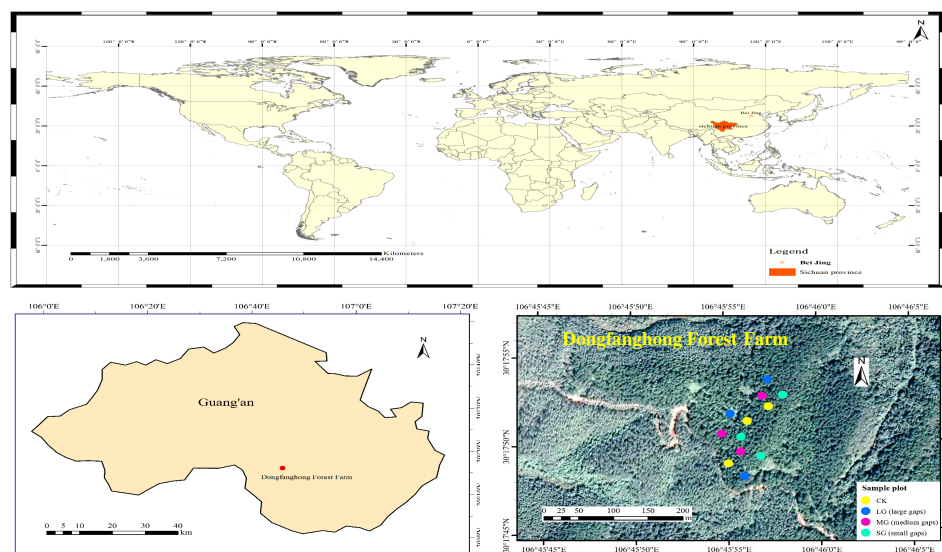


Figure 1 Location of the study area and distribution of study plots.

Full-size  DOI: [10.7717/peerj.12222/fig-1](https://doi.org/10.7717/peerj.12222/fig-1)

MATERIAL AND METHODS

Study area

The study area is located in Dongfanghong Forest Farm, Huaying City, Sichuan Province, in the low mountain area of eastern Sichuan ($106^{\circ}45'53.27\text{E}$ – $106^{\circ}45'55.87\text{E}$, $30^{\circ}17'48.45\text{N}$ – $30^{\circ}17'55.09\text{N}$) (Fig. 1). Elevations range from 544.1 to 574.7 m. Climatic characteristics of the region include a mild climate, abundant rainfall, uneven rainfall and large temperature differences. The multiyear average temperature in Huaying is 17.2°C . The area has abundant rainfall, with a maximum annual average of 1441.7 mm, a minimum annual average of 854.9 mm, and a multiyear average of 1087.84 mm. The soil type is typically a low-fertility yellow soil (Nitisol) in the study area (Li et al., 2020d). The shrub layer in the forest gaps of different areas consists mainly of *Cinnamomum camphora* (L.) Presl, *Quercus serrata* Murray and *Mallotus barbatus* (Wall.) Muell. Arg. The herb layer is mainly composed of ferns.

Experimental design and data collection

The field plot design was the *P. massoniana* plantation in the 1870S, which had similar site conditions, the same forest age and the same management history in Dongfanghong Forest Farm. In early August 2017, we used laser distance meter (LDM-80H) to determine forest gap sizes, then marked the *P. massoniana* that needed to be cut with red paint. The experiment was a complete randomized design, and nine artificial gaps were created with gap sizes ranging from 50 m^2 to 667 m^2 (Fig. 1). Furthermore, these gaps were divided into three levels, i.e., small gaps (SG): 50 – 100 m^2 ($n = 3$), medium gaps (MG): 100 – 200 m^2 ($n = 3$) and large gaps (LG): 400 – 667 m^2 ($n = 3$), surrounded by closed canopy transition zones and a 5 m buffer. All gaps were approximately circular and located in similar topography, with aspects southwest-facing, slopes ranging from 7 to 17° . The mean height

of gap border trees was 15 m, with a mean DBH of 22 cm. A designated sample plot without any management was also established as the control plot with three replicates. We set each of the control plots to be 20 m × 20 m. The trunks and branches of *P. massoniana* cut down in the forest gap were all removed from the gap, and plant regeneration in the gap mainly depended on seeds and the soil seed bank.

Vegetation surveys were conducted in October 2019. Five 3 m × 3 m squares were mechanically arranged as shrub squares in the four corners and the center of sample squares within different gap areas of each *P. massoniana* plantation, and then ten 1 m × 1 m squares were set up in each of the shrub squares as herb squares. We counted and recorded the species name, the number of plants and the branch diameter and height of each plant in the shrub quadrats. The average height and branch diameter of each shrub in the plot were measured using a tape line. In the herb layer, we counted and recorded the species name, overall coverage, average coverage and average height of each species occurring in the herb quadrats. The indicator species are that the important values of shrub layer plants are more than 5% and that of herb layer plants are more than 10% (Wang et al., 2019b).

According to the data obtained from the sample plot survey, we calculated the importance value of the plants appearing in the sample plot and then calculated the diversity index. The important value is an important index in calculating and evaluating species diversity, and the comprehensive value is used to express the relative importance of plant species in the community. The IV value was used to calculate species diversity in each plot (Zhang et al., 2011). We used four α -diversity indices: Richness (R), the Shannon-Wiener index (H), Simpson index (D) and Pielou index (J) (Zhou et al., 2016), which were calculated as follows:

Important value (%): $IV = (\text{Relative density} + \text{Relative frequency} + \text{Relative coverage}) / 3$
(1) (Ming et al., 2020)

$$R = S \quad (2)$$

$$\text{Simpson index: } D = 1 - \sum_{i=1}^s P_i^2 \quad (3)$$

$$\text{Shannon-Wiener index: } H = - \sum_{i=1}^s P_i \ln P_i \quad (4)$$

$$\text{Pielou index: } J = H / \ln S \quad (5)$$

Where S is the total number of species in the plot; i is species i ; and P_i is the relative importance value of species i .

A soil drill (five cm in diameter) was used in each crop tree management stand to randomly arrange five sampling points in an “S” shape to collect soil samples. Soil samples at depths of 0–10 cm and 10–20 cm were collected separately at each sampling point and mixed evenly. Approximately 1.5 kg of each sample was selected according to the quartet method, packed into plastic bags and taken back to the laboratory within 24 h. Fine roots, fine gravel and litter were manually separated from the soil. Then, the soil samples were

air-dried and passed through two mm and 0.149 mm sieves. A subsample was dried at 105 °C for 48 h to constant weight to measure the soil gravimetric moisture content and soil bulk density (Luo *et al.*, 2018). The organic matter content of the soil was determined by hydration with the potassium dichromate oxidation-colorimetric method (Yang *et al.*, 2020). A 1:2.5 water and soil mixture was whisked together for 10 min with a glass rod, left to stand for 1 h, and then measured for pH with an electronic meter (Li *et al.*, 2020d). Soil hydrolysable nitrogen was measured by the alkali-hydrolysed diffusion absorption method (Chen *et al.*, 2010). Soil hydrolysable nitrogen was measured by the alkali-hydrolyzed diffusion absorption method (Rich, 1958). Soil available phosphorus was measured by extracting subsamples with 0.03 M NH₄F –0.025 M HCl. (Mariotte *et al.*, 2020).

Statistical analyses

Single factor analysis of variance (one-way ANOVA) and multiple comparisons (LSD) were used to test the soil index and plant diversity index. Two-way ANOVA was used to test whether there was a significant interaction among the different forest gaps, different soil layers and soil physicochemical properties. Significant differences were detected at $p < 0.05$. Pearson correlation analysis was carried out between the plant diversity index and the soil physicochemical properties. Redundancy analysis was carried out by using CANOCO5.0 software to compare the correlation between the plant composition of the shrub and herb layers and environmental factors in different forest gaps. All data were processed by Excel software, Origin Pro 8.0 was used to create the figures, and statistical analysis was performed using SPSS 20.0.

RESULTS

Soil physicochemical properties

According to Table 1, soil pH was not significantly different in the different forest gaps, and it was acidic and fluctuated in a small range, but there was a significant difference between the two soil layers (Table 2). Compared with the control, the content of soil organic matter increased significantly under the middle gap and small gap, and the content of soil organic matter reached the maximum in the 0–10 cm soil layer of the medium gap, which increased by 80.64%. There was no significant difference in soil-available phosphorus content between the different soil layers of each treatment. The content of soil hydrolyzed nitrogen was significantly affected by different forest gap treatments and interactive treatments between different forest gaps and different soil layers (Table 2). Compared with the control, the content of soil hydrolyzed nitrogen significantly decreased by 50% in the small gap, increased by 74.96% in the medium gap, and increased by 2.94% in the large gap. The content of soil-available potassium between different soil layers was significantly lower than that of the control. Soil moisture showed significant changes among different forest gaps, between different soil layers and under the interaction between them (Table 2). The soil bulk density decreased significantly compared with the control, and the surface soil reached the minimum in the medium gap.

Table 1 Soil physicochemical properties under different size forest gaps.

Treatment	Soil depth (cm)	pH	SOM (mg/kg)	AP (mg/kg)	AN (mg/kg)	AK (mg/kg)	SM (%)	BD (g/cm ³)
CK	0–10	4.07 ± 0.03a	29.70 ± 0.52b	6.88 ± 1.26a	365.71 ± 4.89b	100.58 ± 1.48a	33.44 ± 0.65b	1.87 ± 0.12a
	10–20	4.08 ± 0.06A	27.25 ± 2.71C	5.51 ± 0.48AB	318.26 ± 16.35B	96.74 ± 3.02A	32.89 ± 0.57A	1.97 ± 0.07A
SG	0–10	4.1 ± 0.05a	27.41 ± 1.27b	6.39 ± 2.62a	182.87 ± 8.05c	84.56 ± 0.96b	27.82 ± 1.02c	1.87 ± 0.12ab
	10–20	4.16 ± 0.06A	25.70 ± 1.30C	5.14 ± 2.29B	264.54 ± 38.51B	79.11 ± 0.63B	28.47 ± 1.19B	1.89 ± 0.02AB
MG	0–10	4.13 ± 0.07a	53.65 ± 6.44a	5.78 ± 2.08a	639.90 ± 29.80a	78.36 ± 2.57c	38.83 ± 3.49a	1.41 ± 0.03c
	10–20	4.13 ± 0.06A	43.34 ± 5.33B	8.07 ± 0.84A	461.62 ± 71.91A	81.84 ± 1.00B	30.01 ± 1.15B	1.45 ± 0.03C
LG	0–10	4.07 ± 0.01a	50.89 ± 5.10a	5.78 ± 1.53a	376.49 ± 53.88a	74.63 ± 0.91d	29.15 ± 1.24c	1.81 ± 0.01b
	10–20	4.14 ± 0.03A	52.06 ± 0.77A	6.79 ± 1.42AB	441.07 ± 1.20A	75.12 ± 1.34C	25.59 ± 1.14C	1.88 ± 0.02B

Notes.

Note: SG stands for small gaps. MG stands for medium gaps. LG stands for large gaps. Different lowercase letters mean significant differences among each forest gap of 0–10 cm soil layer at $p < 0.05$. Different capital letters mean significant differences among each forest gap of 10–20 cm soil layer at $p < 0.05$.

Table 2 Results of two-way ANOVA for the effects of forest gap (FG), soil layers (SL), and their interactions (FG × SL) on soil physicochemical properties. (DF: Degrees of freedom).

Index		FG	SL	FG × SL
pH	F	1.616	3.556	0.657
	P	0.225	0.078	0.591
	DF	3	1	3
SOM	F	76.177	4.953	2.698
	P	<0.001	0.041	0.081
	DF	3	1	3
AP	F	0.47	0.059	1.644
	P	0.705	0.811	0.219
	DF	3	1	3
AN	F	82.729	1.754	16.033
	P	<0.001	0.204	<0.001
	DF	3	1	3
AK	F	222.695	3.735	8.696
	P	<0.001	0.071	<0.001
	DF	3	1	3
SM	F	30.691	23.149	10.946
	P	<0.001	<0.001	<0.001
	DF	3	1	3
BD	F	91.924	1.582	0.340
	P	<0.001	0.227	0.797
	DF	3	1	3

Notes.

SG stands for small gaps. MG stands for medium gaps. LG stands for large gaps.

Plant diversity and community composition

The composition of shrub layer plant forest gaps was different, and the dominant species also changed gradually (Table 3). A total of 21 shrubs appeared in the control treatment, mainly *Cinnamomum camphora* (L.) Presl, *Aralia chinensis* (L.), *Urena lobata* (L.), *Ardisia pusilla* A. DC. and *Cryptomeria fortunei* Hooibrenk ex Otto et Dietr. Under SG treatment, the number of plant species in the shrub layer was 28, and the dominant species gradually evolved into *Cinnamomum camphora* (L.) Presl, *Aralia chinensis* (L.), *Urena lobata* (L.) and *Paulownia fortunei* (Seem.) Hemsl. There were 35 shrub species in the MG treatment, which were the most abundant in all treatments. *Cinnamomum camphora* (L.) Presl, *Aralia chinensis* (L.), *Urena lobata* (L.), *Ardisia pusilla* A. DC. and *Ardisia japonica* (Thunb) Blume were the dominant species in this treatment. The dominant species in the LG treatment were *Cinnamomum camphora* (L.) Presl, *Aralia chinensis* (L.), *Ardisia pusilla* A. DC. and *Rubus pirifolius* Smith, with a total of 29 shrub species.

There were a few species of herbaceous plants in the control treatment, most of which were pteridophytes, and there were 6 species in the herb layer (Table 4). There were 17 species of herbs in treatment SG. *Pteridium aquilinum* (L.) Kuhn and *Setaria plicata* (Lam.) T. Cooke were the dominant herbs of this treatment. The MG treatment contained the most abundant herbaceous plant species, with a total of 20 species. *Lophatherum gracile*

Table 3 Main species composition of shrub layer under different forest gaps.

Serial number	Species	Important value (%)			
		Treatments			
		CK	SG	MG	LG
1	<i>Cinnamomum camphora</i> (L.) Presl	15.05	20.35	9.71	13.35
2	<i>Aralia chinensis</i> (L.)	7.02	13.86	6.20	23.27
3	<i>Urena lobata</i> (L.)	7.66	7.59	10.15	2.36
4	<i>Quercus serrata</i> Murray	3.76	3.56	4.10	1.03
5	<i>Rubus pirifolius</i> Smith	3.17	3.47	1.25	5.91
6	<i>Cryptomeria fortunei</i> Hooibrenk ex Otto et Dietr.	10.91	2.24	1.20	–
7	<i>Myrsine africana</i> (L.)	2.59	–	3.11	4.37
8	<i>Smilax china</i> (L.)	1.15	3.39	1.14	3.19
9	<i>Rubus lambertianus</i> Ser.	1.66	1.88	–	0.74
10	<i>Rubus chroosepalus</i> Focke	1.34	3.38	1.46	–
11	<i>Eurya japonica</i> Thunb.	–	2.27	2.12	1.99
12	<i>Ficus pandurata</i> Hance	–	1.66	2.18	2.10
13	<i>Clematis finetiana</i> Lévl. et Vant.	–	2.26	1.03	1.56
14	<i>Litsea pungens</i> Hemsl.	–	2.13	1.60	2.64
15	<i>Rubus buergeri</i> Miq.	–	4.11	3.09	4.62
16	<i>Viburnum dilatatum</i> Thunb.	1.42	–	–	0.95
17	<i>Camellia sinensis</i> (L.) O. Ktze.	1.83	–	–	–
18	<i>Ardisia pusilla</i> A. DC.	21.58	–	–	13.59
19	<i>Mallotus barbatus</i> (Wall.) Muell. Arg.	4.28	–	9.33	–
20	<i>Eurya loquaiana</i> Dunn	3.79	1.13	2.39	–
21	<i>Xylosma racemosum</i> (Sieb. et Zucc.) Miq.	3.66	–	–	–
22	<i>Ficus stenophylla</i> Hemsl.	1.28	–	0.96	0.75
23	<i>Smilax arisanensis</i> Hay.	1.15	–	–	0.78
24	<i>Maesa perlarius</i> (Lour.) Merr.	1.89	–	–	–
25	<i>Pericampylus glaucus</i> (Lam.) Merr.	2.33	2.91	–	–
26	<i>Melastoma normale</i> D. Don	2.49	3.98	3.04	–
27	<i>Ampelopsis delavayana</i> Planch.	–	0.87	1.77	1.79
28	<i>Smilax glabra</i> Roxb.	–	0.7	–	–
29	<i>Smilax discotis</i> Warb.	–	2.19	–	0.88
30	<i>Euscaphis japonica</i> (Thunb.) Kanitz	–	1.06	–	2.02
31	<i>Smilax ferox</i> Wall. ex Kunth	–	1.27	–	0.78
32	<i>Ardisia japonica</i> (Thunb.) Blume	–	3.94	7.20	–
33	<i>Serissa japonica</i> (Thunb.) Thunb. Nov. Gen.	–	1.62	–	–
34	<i>Viburnum utile</i> Hemsl.	–	–	2.32	–
35	<i>Rhus chinensis</i> Mill.	–	–	0.89	0.92
36	<i>Rosa cymosa</i> Tratt.	–	–	0.79	1.21

(continued on next page)

Table 3 (continued)

Serial number	Species	Important value (%)			
		Treatments			
		CK	SG	MG	LG
37	<i>Smilax microphylla</i> C. H. Wright	–	–	3.57	–
38	<i>Rubus corchorifolius</i> L. f.	–	–	1.67	1.75
39	<i>Parthenocissus laetevirens</i> Rehd.	–	–	1.44	0.79
40	<i>Melodinus hemsleyanus</i> Diels	–	–	0.90	–
41	<i>Trachelospermum jasminoides</i> (Lindl.) Lem.	–	–	0.81	–
42	<i>Symplocos lancifolia</i> Sieb. et Zucc.	–	–	1.34	–
43	<i>Hedera nepalensis</i> K. Koch	–	–	1.14	–
44	<i>Castanea mollissima</i> Blume	–	–	0.91	–
45	<i>Ficus heteromorpha</i> Hemsl.	–	–	–	1.07
46	<i>Sabia swinhoei</i> Hemsl. ex Forb. et Hemsl.	–	–	–	1.68
47	<i>Actinidia rubricaulis</i> Dunn	–	–	1.52	–
48	<i>Oreocnide frutescens</i> (Thunb.) Miq.	–	–	5.95	–
49	<i>Vitex negundo</i> (L.)	–	1.17	2.77	2.44
50	<i>Acanthopanax trifoliatum</i> (L.) Merr.	–	0.74	0.96	1.47
51	<i>Rubus innominatus</i> S. Moore	–	0.72	–	–
52	<i>Paulownia fortunei</i> (Seem.) Hemsl.	–	6.23	–	–

Notes.

SG stands for small gaps. MG stands for medium gaps. LG stands for large gaps.

Brongn., *Microlepidia hancei* Prantl and *Setaria plicata* (Lam.) T. Cooke were the dominant species in this treatment. There were 11 species of herbaceous plants in the LG treatment, and the dominant species were *Dryopteris fuscipes* C. Chr., *Miscanthus sinensis* Anderss., *Arachniodes simplicior* (Makino) Ohwi and *Setaria plicata* (Lam.) T. Cooke.

Figure 2 shows that, compared with the control, the richness index of the shrub layer in different gaps increased significantly ($P < 0.05$). The richness index of the shrub layer was the highest in the MG treatment. As shown in Table 5, the Shannon-Wiener index, Simpson index and Pielou index of the shrub layer in all treatments were significantly higher than those of the control ($P < 0.05$). The order of them was $MG > SG > LG > CK$. The Simpson index and Pielou index of the herb layer in different forest gaps were significantly lower than those of CK ($P < 0.05$). The Simpson index was $CK > MG > SG > LG$, and the Pielou index was $CK > MG > LG > SG$. The Shannon-Wiener index was significantly higher for CK ($P < 0.05$), but the MG treatment had the largest value.

Relationship between soil physicochemical properties and undergrowth plant diversity

As shown in Fig. 3, the soil-available potassium content was closely related to undergrowth plant diversity, and there was a significant negative correlation between the soil-available potassium content and the plant diversity of shrub layers ($P < 0.01$). The Simpson index of herb layers was influenced by many soil factors and was positively correlated with the available potassium, soil moisture content and bulk density of topsoil ($P < 0.05$). There were significant positive correlations between the Pielou index and the available potassium

Table 4 Main species composition of herb layer under different forest gaps.

Serial number	Species	Important value (%)			
		Treatments			
		CK	SG	MG	LG
53	<i>Parathelypteris glanduligera</i> (Kze.) Ching	11.97	4.45	3.69	1.90
54	<i>Pteridium aquilinum</i> (L.) Kuhn	21.30	16.17	7.70	8.21
55	<i>Miscanthus sinensis</i> Anderss.	16.18	7.46	3.45	10.74
56	<i>Stenoloma chusanum</i> Ching	11.15	5.55	–	–
57	<i>Arachniodes simplicior</i> (Makino) Ohwi	12.93	–	–	11.83
58	<i>Setaria plicata</i> (Lam.) T. Cooke	26.47	20.83	12.33	15.54
59	<i>Blumea megacephala</i> (Randeria) Chang et Tseng	–	2.24	1.76	–
60	<i>Arthraxon hispidus</i> (Trin.) Makino	–	1.12	–	9.13
61	<i>Oplismenus compositus</i> (L.) Beauv.	–	2.06	9.14	1.19
62	<i>Eragrostis ferruginea</i> (Thunb.) Beauv.	–	3.05	1.06	–
63	<i>Oxalis corniculata</i> L.	–	9.08	5.38	–
64	<i>Arachniodes chinensis</i> (Rosenst.) Ching	–	4.15	3.44	4.71
65	<i>Dryopteris fuscipes</i> C. Chr.	–	3.63	3.00	30.47
66	<i>Synotis nagensium</i> (C. B. Clarke) C. Jeffrey et Y. L. Chen	–	2.88	–	3.91
67	<i>Woodwardia japonica</i> (L. F.) Sm.	–	–	6.89	–
68	<i>Solanum xanthocarpum</i> Schrad. et Wendl.	–	2.06	–	–
69	<i>Centella asiatica</i> (L.) Urban	–	1.29	–	–
70	<i>Artemisia princeps</i> Pamp.	–	3.38	–	–
71	<i>Cyperus rotundus</i> (L.)	–	4.00	–	–
72	<i>Leptochloa chinensis</i> (L.) Nees	–	–	–	2.38
73	<i>Polygonum posumbu</i> Buch.-Ham. ex D. Don	–	–	2.16	–
74	<i>Lophatherum gracile</i> Brongn.	–	–	10.44	–
75	<i>Microlepia hancei</i> Prantl	–	–	10.13	–
76	<i>Dicranopteris dichotoma</i> (Thunb.) Bernh.	–	–	4.93	–
77	<i>Gonostegia hirta</i> (Bl.) Miq.	–	–	3.10	–
78	<i>Liriope spicata</i> (Thunb.) Lour.	–	–	1.06	–
79	<i>Commelina communis</i> (L.)	–	–	1.66	–
80	<i>Iris tectorum</i> Maxim.	–	–	2.47	–
81	<i>Aster tataricus</i> L. f.	–	–	6.92	–

content, bulk density of topsoil and soil moisture content of bottom soil ($P < 0.05$). The richness index of the shrub layer showed a positive correlation not only with hydrolysis nitrogen content ($P < 0.05$) but also with soil organic matter content in topsoil ($P < 0.01$). The richness index of herb layers was significantly positively correlated with bottom soil pH ($P < 0.05$). Bottom soil bulk density of 10–20 cm was significantly negatively correlated with plant diversity ($P < 0.05$) and with herb layers ($P < 0.01$).

The redundancy analysis of the relationship between species composition in the shrub and herb layers and soil environmental factors under different forest gaps showed that the zoning of each treatment was obvious. The three forest gap treatments were visually

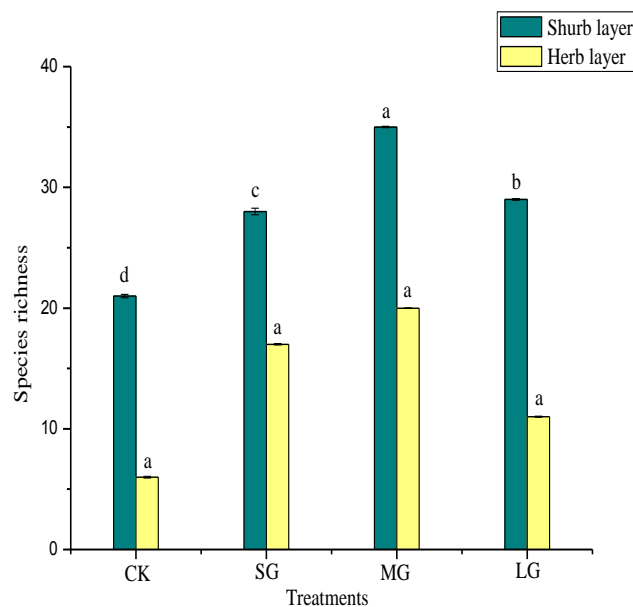


Figure 2 Species richness of different forest gaps. Different lowercase letters mean significant differences among each group at $p < 0.05$.

Full-size DOI: 10.7717/peerj.12222/fig-2

Table 5 Plant diversity indexes of shrubs and herbs at different forest gaps.

Treatment	Shrub			Herb		
	Simpson	Shannon-Wiener	Pielou	Simpson	Shannon-Wiener	Pielou
CK	$0.77 \pm 0.01c$	$0.94 \pm 0.01d$	$0.72 \pm 0.01d$	$0.94 \pm 0.01a$	$0.76 \pm 0.01d$	$0.99 \pm 0.01a$
SG	$0.93 \pm 0.02a$	$1.27 \pm 0.04b$	$0.87 \pm 0.02b$	$0.86 \pm 0.02c$	$0.98 \pm 0.02b$	$0.79 \pm 0.01d$
MG	$0.95 \pm 0.03a$	$1.4 \pm 0.02a$	$0.91 \pm 0.03a$	$0.92 \pm 0.01b$	$1.17 \pm 0.02a$	$0.9 \pm 0.02b$
LG	$0.88 \pm 0.01b$	$1.15 \pm 0.01c$	$0.79 \pm 0.01c$	$0.83 \pm 0.01d$	$0.90 \pm 0.01c$	$0.85 \pm 0.02c$

Notes.

SG stands for small gaps. MG stands for medium gaps. LG stands for large gaps. Different lowercase letters mean significant differences among each forest gap at $p < 0.05$.

separated from control, indicating that there were great differences in species composition and habitats (Fig. 4). Species of the shrub and herb layers are represented by blue arrow lines, and soil environmental factors are indicated by red arrow lines.

The first principal component axis and the second principal component axis explained 46.86% and 24.71% of the species composition of the 0–10 cm soil layer, respectively, and the total explanation rate reached 71.57% (Fig. 4A). The first principal component axis and the second principal component axis explained 55.06% and 26.54% of the species composition of the 10–20 cm soil layer, respectively, and the total explanation rate reached 81.60% (Fig. 4B). All these indicated that soil physicochemical properties could explain the differentiation of the spatial and characteristics of the vegetation community under the forest. Soil available potassium, bulk density and soil organic matter made a great contribution to the species composition in shrub and herb layers, which were the main factors significantly affected the distribution of species composition (Table 6).

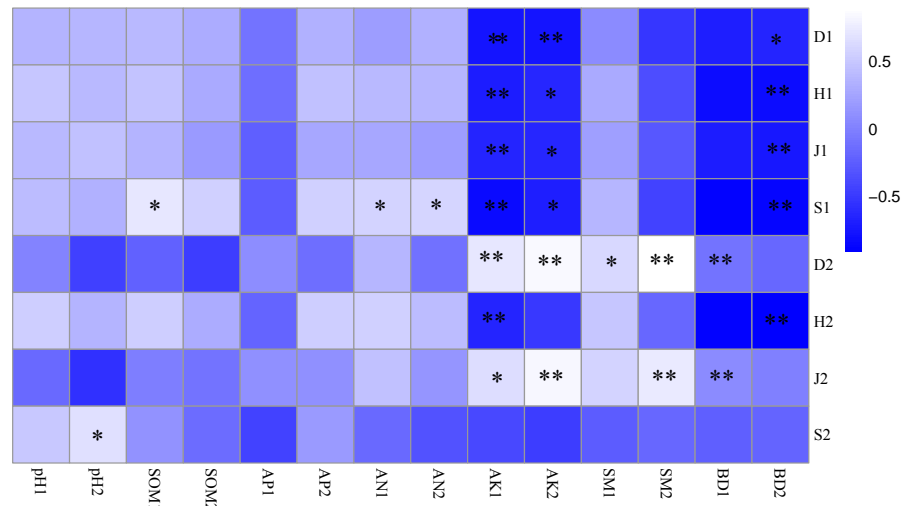


Figure 3 Correlation coefficient between plant diversity and soil physicochemical properties. * $P < 0.05$; ** $P < 0.01$ S1: The richness index of the shrub layer. S2: The richness index of the herb layer; H1: The Shannon-Wiener index of the shrub layer. H2: The Shannon-Wiener index of the herb layer; D1: The Simpson index of the shrub layer. D2: The Simpson index of the herb layer. J1: The Pielou index of the shrub layer. J2: The Pielou index of the herb layer. * Significant correlation. ** Highly significant correlation. pH1, SOM1, AP1, AN1, AK1, SM1 and BD1 represent soil physicochemical properties of 0–10 cm soil layer. pH2, SOM2, AP2, AN2, AK2, SM2 and BD2 represent soil physicochemical properties of 10–20 cm soil layer.

Full-size [DOI: 10.7717/peerj.12222/fig-3](https://doi.org/10.7717/peerj.12222/fig-3)

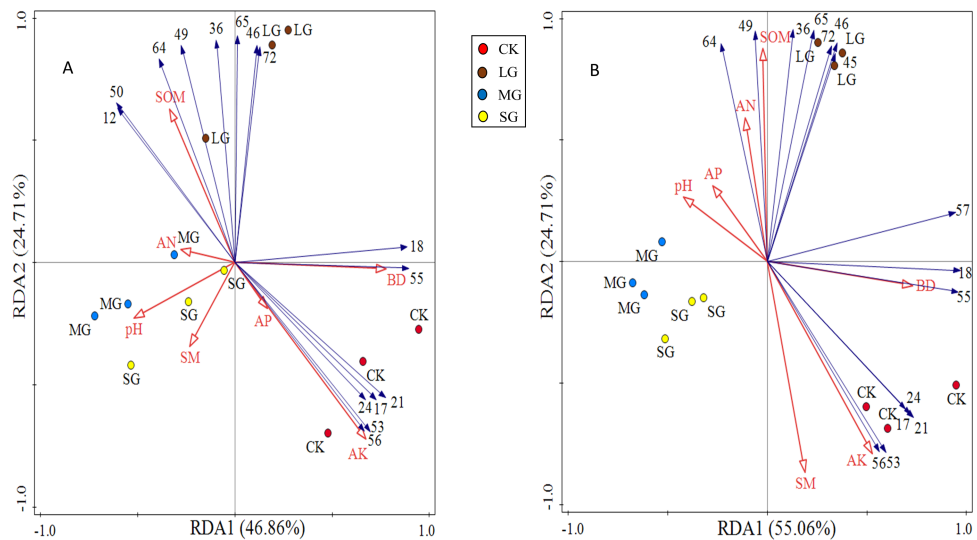


Figure 4 RDA analysis plot showing the relationships between soil physicochemical properties and shrub and herb composition at soil depth layers of 0–10 (A) and 10–20 cm (B), respectively. The numerical serial number represents different kinds of plants. Refer to Tables 3 and 4 for the specific meaning. The figures show only the top 15 plants in terms of relative abundance.

Full-size [DOI: 10.7717/peerj.12222/fig-4](https://doi.org/10.7717/peerj.12222/fig-4)

Table 6 Soil physicochemical properties explanatory variables and their contributions to the vegetation composition.

Index	Soil depth (cm)	Explains %	Contribution %	F	P
AK	0–10	34.4	39.9	5.2	0.008**
	10–20	28.5	29.5	31	0.002**
BD	0–10	23.1	26.8	4.9	0.036*
	10–20	36	37.3	5.6	0.004**
SOM	0–10	23	26.7	9.5	0.014*
	10–20	28.2	29.2	7.1	0.006**
AN	0–10	3	3.4	1.3	0.302
	10–20	0.9	0.9	1.2	0.324
AP	0–10	0.9	1	0.3	0.63
	10–20	0.8	0.9	1	0.376
SM	0–10	0.9	1	0.3	0.692
	10–20	0.3	0.3	0.3	0.772
pH	0–10	1.1	1.2	0.3	0.608
	10–20	1.7	1.8	2.2	0.126

Notes.** $P < 0.01$.* $P < 0.05$.**DISCUSSION****Responses of soil physical and chemical properties to different gap sizes**

Except for the significant increase in soil moisture in the middle gaps, the soil physical properties in the gaps were significantly lower than those in the control, which was basically consistent with our previous hypothesis. Soil moisture influences soluble nutrient uptake and microbial activity, which are determined by and closely related to plant growth (Gao *et al.*, 2020). The increase of soil moisture in the middle gaps may be due to the close relationship between soil moisture and plant growth. However, the plant composition in this kind of forest gap is the most, so the soil moisture is significantly higher than that of other treatments. Studies have shown that soil moisture in different sizes of forest gaps will show a complex pattern, and there is no obvious law (Pang *et al.*, 2016). Our study showed that only the soil moisture of the medium gap was significantly higher than that of the control, but the soil moisture of the large forest gap and small forest gap was significantly lower than that of the control (Table 1). For small canopy gaps, the gap formed by artificial felling will destroy the plants under the forest when the felled *P. massoniana* is removed so that the interception function of the plants in the forest is lower than that of the control and the soil moisture in the gaps decreases (Meyer, Sisk & Wallace Covington, 2001; Simonin *et al.*, 2007). For larger canopy gaps, in addition to more rainfall in the forest, the increased soil water evaporation and solar radiation in the forest gap will also have a negative impact on soil moisture (He *et al.*, 2013; Ma *et al.*, 2014; Han *et al.*, 2020). These contradictory processes are likely to complicate the relationship between soil moisture and gap size. Soil bulk density is crucial in soil development (Mora & Lázaro, 2014). Soil bulk density can

not only affect water infiltration and root growth but also play an important role in the maintenance of water capacity and plant nutrient availability (Salazar *et al.*, 2009). In this study, soil bulk density showed a parabola with the change in gap size, reached the lowest point in the medium gap, and then gradually increased, and bulk density typically increased as soil depth increased. The setting of the forest gap improves the compactness of soil.

Soil organic matter and hydrolyzed nitrogen stocks are controlled by the complex interplay of soil physical, chemical, and biological conditions (Li & Nie, 2020a). In this study, compared with other larger forest gaps, soil organic matter and hydrolyzed nitrogen were significantly higher than those of the control, and the opposite trend of soil organic matter and hydrolyzed nitrogen appeared in the small forest gap (Table 1). With the increase in gap area, the content of soil available potassium decreased significantly, which may be because in the *P. massoniana* plantation, the fallen needles may stay on the forest ground for a long time, resulting in slow decomposition, which may eventually reduce the nutrient absorption of trees. At the same time, withered pine needles can also prevent other plant litter from decomposing and being absorbed by the soil (Chen & Cao, 2014; Ali *et al.*, 2019). In summary, the medium gap can absorb soil water very well, improve the soil bulk density to a great extent and is conducive to the accumulation of soil organic matter and hydrolyzed nitrogen, which plays a positive role in the environment of the plantation. However, the conclusions of this study can only be applied to similar ecological environment. Therefore, the responses of plant diversity and soil physicochemical properties to other environmental conditions are recommended to be studied in the future.

Responses of undergrowth plant diversity to different gap sizes

The gap size is the direct “driving force” for natural regeneration in forest gaps (Zhang *et al.*, 2018). The species composition of shrubs and herbs in the forest gap changed obviously, and they were in the stage of competition and coexistence among populations. Sufficient light and rainwater led to the formation of plant communities under forest gaps of different sizes (Jokela, Siitonen & Koivula, 2019). The initial period of the formation of the forest gap increased the light intensity in the forest, promoted the seed germination of solar plants in the woodland, provided suitable environmental conditions for the settlement of plant seedlings, and reduced the proportion of shade-tolerant plants. However, with the continuous development of the gap, the light transmittance is gradually weakened and the distribution is patchy, which leads to the emergence of different shade-tolerant tree species, making the species composition in the gap more abundant. There were the most abundant plant species in the medium gaps (Fig. 2), and the number of light-loving plants under the shrub layer increased greatly (Table 3). The proportion of shade-tolerant plants in herb layer also increased significantly, and there were many shade-tolerant species that did not appear in other treatments, such as *Lophatherum gracile* Brongn, *Micronesia hancei* Prant, *Gonostegia hirta* (Bl.) Miq, *Liriope spicata* (Thunb.) Lour., and *Aster tataricus* L. f. (Table 4). Neutral plants also account for a part of medium gaps. But in the large gaps, the proportion of light-loving plants increased the most, and the important value of *Aralia chinensis* (L.) was much higher than that of other treatments, and the proportion of *Myrsine africana* (L.), *Acanthopanax trifoliatum* (L.) Merr., *Euscaphis japonica* (Thunb.) Kanitz, *Rosa cymosa*

Tratt. and *Rubus corchorifolius* L. f. should not be underestimated. Due to the heterogeneity of the gap environment, different species have different responses to the gap, which makes the diversity of shrubs and herbs different in the gap.

Gaps in forest canopies play a major role in local species richness because they increase habitat heterogeneity and accelerate the development of more complex forests (Swartz *et al.*, 2020; Tena *et al.*, 2020). In this study, the significant increase in species richness of the shrub layer in the forest gap may be because sufficient sunlight in the gap can cause more plants to grow under the forest (Wang *et al.*, 2019b). The maximum value of species richness of the shrub layer appeared in the medium gap (Fig. 2). Generally, the herb layer has stronger sensitivity than the shrub layer. However, there was no practical relationship between the species richness index and forest gap sizes in this study, contrary to the previous hypothesis, which may be due to the weak sensitivity of herbaceous plants to the light response in forest gaps (Nowińska, 2010). The Shannon-Wiener index, Simpson index and Pielou index of the shrub layer and herb layer in the forest gap showed the opposite trend. The Shannon-Wiener index, Simpson index and Pielou index of the herb layer were significantly lower than those of the control (Table 5). This result shows that the herb layer is vulnerable to external interference, and the sharp changes in plant species and quantity make the distribution of different species in the biological community more uneven, and the ecological function of herbaceous plants is not prominent (Wang & Zhang, 2019a). The light transmittance in the large area gap is higher than that in the medium or small area gap, so the light environment in the large area gap is too bare and the dry and wet distribution in the gap is uneven such that the plant growth is relatively slow, which is more suitable for the growth of solar plants (Ritter, Dalsgaard & Einhorn, 2005). However, in the medium gap, the environment provided for plant growth is conducive not only to the growth of light-loving plants but also to the growth of shade-tolerant or neutral plants in the process of increasing light. Therefore, the medium gap can maximize the plant diversity under the forest. In a biological system of enormous heterogeneity and complexity, the same forest management measures may also draw different conclusions, so the popularization of our conclusions will also be limited.

Interaction between undergrowth plant diversity and soil physical and chemical properties

It is well known that species composition cause changes in soil properties that lead to complex local interactions between vegetation and soil (Pérez-Bejarano *et al.*, 2010). In the soil-vegetation ecosystem, soil and vegetation interact with each other (Li, Wang & Zhang, 2020c). Different forest ecosystems possess different plant-soil interactions. In our study, the species diversity in the forest gap was closely related to the soil available potassium content, surface soil bulk density and soil moisture (Fig. 3). There was considerable correlation between the content of available potassium in soil and the parent material of the soil itself. Current reports show that potassium limits plant productivity in terrestrial ecosystems due to limited nitrogen and phosphorus at a global level (Sardans & Peñuelas, 2015; Li *et al.*, 2021). In this study, the content of soil-available potassium was negatively correlated with the plant diversity index of the shrub layer but positively correlated with

the Simpson index and Pielou index of the herb layer, indicating that available potassium was the limiting factor of the shrub layer. The content of soil-available potassium was easy to eluviate due to rain water erosion in the early stage of the forest gap, and the plant growth of the shrub layer produced negative feedback (Cox *et al.*, 1999). Herbaceous plants have low requirements for soil nutrients, so they can continue to grow even under the loss of potassium ions (Wang *et al.*, 2018). Soil moisture content and soil bulk density are important for soil hydrological processes (Grote *et al.*, 2010). Improvement of these two physical properties plays an important role in guiding forestry management and improving forest productivity (Boluwade & Madramootoo, 2016). Soil moisture is the main factor affecting direct or indirect changes such as rainwater, soil erosion, runoff and plant growth (Wang *et al.*, 2012; Sun *et al.*, 2020). Forest gaps formed by felling can affect the infiltration of the soil moisture layer and deep layer and affect the participation of underground plants and microorganisms in the geochemical cycle (Vereecken *et al.*, 2014). Therefore, the soil moisture content and soil bulk density were closely related to the plant diversity of the shrub layer and herb layer. Soil organic matter is vital to biodiversity to maintain many functions of plant growth (Kooch & Bayranvand, 2019; Kooch, Ehsani & Akbarinia, 2020). Increasing the litter amount in the forest gap accelerated soil microbial decomposition and promoted an increase in the organic matter content in topsoil (Bongiorno *et al.*, 2019). The soil organic matter content increased significantly with shrub layer species richness and affected the degree of increase of the shrub layer species to some extent. Moreover, the soil bulk density, soil available potassium and soil organic matter content also significantly influenced the vegetation distribution in the shrub and herb layers (Fig. 4) (Table 6). Compared with the control treatment, soil physicochemical properties and plant distribution were significantly improved under different forest gap sizes.

CONCLUSION

When forest management is carried out, attention should be paid to promoting the natural regeneration of forests and achieving sustainable development. The size setting of forest gaps is very important for accomplishing these goals. Our results indicated that there were obvious differences among vegetation communities under different forest gap sizes. The forest gap of the shrub layer was significantly improved over that of the herb layer and had a significant effect on the soil physical and chemical properties. Soil-available potassium was the main limiting factor for the growth of undergrowth plants. Soil bulk density and soil organic matter content also significantly affected vegetation distribution. Under the medium forest gap, not only were the soil physical and chemical properties promoted most notably, but plant diversity and distribution of the shrub layer were also prominent. If we strictly focus on improving woodland quality and increasing plant diversity, our research results recommend setting a medium gap for the near-natural development of forest plantations. At the same time, we also need to further extend the time limit to quantify the differences in soil properties between different gaps in different plantation ecosystems and consider the plant distribution under the gaps in order to accurately determine which forest gap size can have the most significant effect on the improvement of plantation quality.

ACKNOWLEDGEMENTS

We thank Tianchi Forest Farm in Huaying city for various forms of assistance, and we sincerely thank the forestry workers and instructors who worked hard for this experiment.

ADDITIONAL INFORMATION AND DECLARATIONS

Funding

The authors were supported by A Pillar Project of the “13th” Five-Year Plan for China: 2017YFD060030205, German Government Loans for Sichuan Forestry Sustainable Management: G1403083 and Study on Species Diversity of large diameter Timber Forest of *Pinus massoniana* supported by Tianfu Ten Thousand talents Plan of Sichuan Province: 1922999002. The funders had no role in study design, data collection and analysis, decision to publish, or preparation of the manuscript.

Grant Disclosures

The following grant information was disclosed by the authors:

“13th” Five-Year Plan for China: 2017YFD060030205.

German Government Loans for Sichuan Forestry Sustainable Management: G1403083.

Tianfu Ten Thousand talents Plan of Sichuan Province: 1922999002.

Competing Interests

The authors declare there are no competing interests.

Author Contributions

- Qian Lyu conceived and designed the experiments, performed the experiments, analyzed the data, prepared figures and/or tables, authored or reviewed drafts of the paper, and approved the final draft.
- Jiangli Liu, Junjie Liu and Luman Chen conceived and designed the experiments, performed the experiments, authored or reviewed drafts of the paper, and approved the final draft.
- Yan Luo conceived and designed the experiments, performed the experiments, analyzed the data, authored or reviewed drafts of the paper, and approved the final draft.
- Gang Chen, Kuangji Zhao, Yuqin Chen, Chuan Fan and Xianwei Li conceived and designed the experiments, authored or reviewed drafts of the paper, and approved the final draft.

Data Availability

The following information was supplied regarding data availability:

The raw measurements are available in the [Supplementary File](#).

Supplemental Information

Supplemental information for this article can be found online at <http://dx.doi.org/10.7717/peerj.12222#supplemental-information>.

REFERENCES

- Ahmad B, Wang Y, Hao J, Liu Y, Bohnett E, Zhang K. 2019.** Optimizing stand structure for tradeoffs between overstory and understory vegetation biomass in a larch plantation of Liupan Mountains, Northwest China. *Forest Ecology and Management* **443**:43–50 DOI [10.1016/j.foreco.2019.04.001](https://doi.org/10.1016/j.foreco.2019.04.001).
- Ali A, Dai D, Akhtar K, Teng M, Yan Z, Urbinacardona N, Mullerova J, Zhou Z. 2019.** Response of understory vegetation, tree regeneration, and soil quality to manipulated stand density in a *P.massoniana* plantation. *Global Ecology and Conservation* **20**:1–15 DOI [10.1016/j.gecco.2019.e00775](https://doi.org/10.1016/j.gecco.2019.e00775).
- Angers VA, Messier C, Beaudet M, Leduc A. 2005.** Comparing composition and structure in old-growth and harvested (selection and diameter-limit cuts) northern hardwood stands in Quebec. *Forest Ecology and Management* **217**:275–293 DOI [10.1016/j.foreco.2005.06.008](https://doi.org/10.1016/j.foreco.2005.06.008).
- Badalamenti E, Cusimano D, La Mantia T, Pasta S, Romano S, Troia A, Ilardi V. 2018.** The ongoing naturalisation of *Eucalyptus* spp. in the Mediterranean Basin: new threats to native species and habitats. *Australian Forestry* **81**:239–249 DOI [10.1080/00049158.2018.1533512](https://doi.org/10.1080/00049158.2018.1533512).
- Boluwade A, Madramootoo CA. 2016.** Independent principal component analysis for simulation of soil water content and bulk density in a Canadian Watershed. *International Soil and Water Conservation Research* **4**:151–158 DOI [10.1016/j.iswcr.2016.09.001](https://doi.org/10.1016/j.iswcr.2016.09.001).
- Bongiorno G, Bünemann EK, Oguejiofor CU, Meier J, Gort G, Comans R, Mäder P, Brussaard L, De Goede R. 2019.** Sensitivity of labile carbon fractions to tillage and organic matter management and their potential as comprehensive soil quality indicators across pedoclimatic conditions in Europe. *Ecological Indicators* **99**:38–50 DOI [10.1016/j.ecolind.2018.12.008](https://doi.org/10.1016/j.ecolind.2018.12.008).
- Bossard CC, Cao Y, Wang J, Rose A, Tang Y. 2015.** New patterns of establishment and growth of *Picea*, *Abies* and *Betula* tree species in subalpine forest gaps of Jiuzhaigou National Nature Reserve, Sichuan, southwestern China in a changing environment. *Forest Ecology and Management* **356**:84–92 DOI [10.1016/j.foreco.2015.07.032](https://doi.org/10.1016/j.foreco.2015.07.032).
- Chen S, Peng S, Chen B, Chen D, Cheng J. 2010.** Effects of fire disturbance on the soil physical and chemical properties and vegetation of *P.massoniana* forest in south subtropical area. *Acta Ecologica Sinica* **30**:184–189 DOI [10.1016/j.chnaes.2010.04.010](https://doi.org/10.1016/j.chnaes.2010.04.010).
- Chen Y, Cao Y. 2014.** Response of tree regeneration and understory plant species diversity to stand density in mature *Pinus tabulaeformis* plantations in the hilly area of the Loess Plateau, China. *Ecological Engineering* **73**:238–245 DOI [10.1016/j.ecoleng.2014.09.055](https://doi.org/10.1016/j.ecoleng.2014.09.055).
- Chen Y, Liu Z, Rao X, Wang X, Liang C, Lin Y, Zhou L, Cai XA, Fu S. 2015.** Carbon storage and allocation pattern in plant biomass among different forest plantation stands in Guangdong, China. *Forests* **6**:794–808 DOI [10.3390/f6030794](https://doi.org/10.3390/f6030794).
- Cox AE, Joern BC, Brouder SM, Gao D. 1999.** Plant-available potassium assessment with a modified sodium tetraphenylboron method. *Soil Science Society of America Journal* **63**:902–911 DOI [10.2136/sssaj1999.634902.x](https://doi.org/10.2136/sssaj1999.634902.x).

- Emborg J. 1998.** Understorey light conditions and regeneration with respect to the structural dynamics of a near-natural temperate deciduous forest in Denmark. *Forest Ecology and Management* **106**:83–95 DOI [10.1016/S0378-1127\(97\)00299-5](https://doi.org/10.1016/S0378-1127(97)00299-5).
- Feldmann E, Drößler L, Hauck M, Kucbel S, Pichler V, Leuschner C. 2018.** Canopy gap dynamics and tree understory release in a virgin beech forest, Slovakian Carpathians. *Forest Ecology and Management* **415–416**:38–46 DOI [10.1016/j.foreco.2018.02.022](https://doi.org/10.1016/j.foreco.2018.02.022).
- Feng J, Wang J, Yao S, Ding L. 2016.** Dynamic assessment of forest resources quality at the provincial level using AHP and cluster analysis. *Computers and Electronics in Agriculture* **124**:184–193 DOI [10.1016/j.compag.2016.04.007](https://doi.org/10.1016/j.compag.2016.04.007).
- Gao J, Yan Y, Hou X, Liu X, Zhang Y, Huang S, Wang P. 2020.** Vertical distribution and seasonal variation of soil moisture after drip-irrigation affects greenhouse gas emissions and maize production during the growth season. *Science of the Total Environment* **63**:142965 DOI [10.1016/j.scitotenv.2020.142965](https://doi.org/10.1016/j.scitotenv.2020.142965).
- Gracia M, Montané F, Piqué J, Retana J. 2007.** Overstorey structure and topographic gradients determining diversity and abundance of understory shrub species in temperate forests in central Pyrenees (NE Spain). *Forest Ecology and Management* **242**:391–397 DOI [10.1016/j.foreco.2007.01.056](https://doi.org/10.1016/j.foreco.2007.01.056).
- Grote K, Anger C, Kelly B, Hubbard S, Rubin Y. 2010.** Characterization of soil water content variability and soil texture using GPR groundwave techniques. *Journal of Environmental and Engineering Geophysics* **15**:93–110 DOI [10.2113/JEEG15.3.93](https://doi.org/10.2113/JEEG15.3.93).
- Gutiérrez del Arroyo O, Silver WL. 2018.** Disentangling the long-term effects of disturbance on soil biogeochemistry in a wet tropical forest ecosystem. *Global Change Biology* **24**:1673–1684 DOI [10.1111/gcb.14027](https://doi.org/10.1111/gcb.14027).
- Han M, Tang M, Shi B, Jin G. 2020.** Effect of canopy gap size on soil respiration in a mixed broadleaved-Korean pine forest: evidence from biotic and abiotic factors. *European Journal of Soil Biology* **99**:103194 DOI [10.1016/j.ejsobi.2020.103194](https://doi.org/10.1016/j.ejsobi.2020.103194).
- He L, Ivanov VY, Bohrer G, Thomsen JE, Vogel CS, Moghaddam M. 2013.** Temporal dynamics of soil moisture in a northern temperate mixed successional forest after a prescribed intermediate disturbance. *Agricultural and Forest Meteorology* **180**:22–33 DOI [10.1016/j.agrformet.2013.04.014](https://doi.org/10.1016/j.agrformet.2013.04.014).
- He W, Xu X, Zhang C, Ma Z, Xu J, Ten M, Yan Z, Wang B, Wang P. 2020.** Understorey vegetation removal reduces the incidence of non-additive mass loss during leaf litter decomposition in a subtropical *P.massoniana* plantation. *Plant Soil* **446**:529–541 DOI [10.1007/s11104-019-04378-2](https://doi.org/10.1007/s11104-019-04378-2).
- Hu B, Yang B, Pang X, Bao W, Tian G. 2016.** Responses of soil phosphorus fractions to gap size in a reforested spruce forest. *Geoderma* **279**:61–69 DOI [10.1016/j.geoderma.2016.05.023](https://doi.org/10.1016/j.geoderma.2016.05.023).
- Huang Y, Yang X, Zhang D, Zhang J. 2020.** The effects of gap size and litter species on colonization of soil fauna during litter decomposition in *P.massoniana* plantations. *Applied Soil Ecology* **155**:103611 DOI [10.1016/j.apsoil.2020.103611](https://doi.org/10.1016/j.apsoil.2020.103611).
- Hubbell SP, Foster RB, O'Brien ST, Harms KE, Condit R, Wechsler B, Wright SJ, Loo De Lao S. 1999.** Light-gap disturbances, recruitment limitation, and tree

- diversity in a neotropical forest. *Science (80-)* **283**:554–557
[DOI 10.1126/science.283.5401.554](https://doi.org/10.1126/science.283.5401.554).
- Jokela J, Siitonen J, Koivula M. 2019.** Short-term effects of selection, gap, patch and clear cutting on the beetle fauna in boreal spruce-dominated forests. *Forest Ecology and Management* **446**:29–37 [DOI 10.1016/j.foreco.2019.05.027](https://doi.org/10.1016/j.foreco.2019.05.027).
- Kathke S, Bruelheide H. 2010.** Gap dynamics in a near-natural spruce forest at Mt. Brocken, Germany. *Forest Ecology and Management* **259**:624–632
[DOI 10.1016/j.foreco.2009.11.021](https://doi.org/10.1016/j.foreco.2009.11.021).
- Keram A, Halik Ü, Keyimu M, Aishan T, Mamat Z, Rouzi A. 2019.** Gap dynamics of natural *Populus euphratica* floodplain forests affected by hydrological alteration along the Tarim River: Implications for restoration of the riparian forests. *Forest Ecology and Management* **438**:103–113 [DOI 10.1016/j.foreco.2019.02.009](https://doi.org/10.1016/j.foreco.2019.02.009).
- Kooch Y, Bayranvand M. 2019.** Labile soil organic matter changes related to forest floor quality of tree species mixtures in Oriental beech forests. *Ecological Indicators* **107**:105598 [DOI 10.1016/j.ecolind.2019.105598](https://doi.org/10.1016/j.ecolind.2019.105598).
- Kooch Y, Ehsani S, Akbarinia M. 2020.** Stratification of soil organic matter and biota dynamics in natural and anthropogenic ecosystems. *Soil & Tillage Research* **200**:104621
[DOI 10.1016/j.still.2020.104621](https://doi.org/10.1016/j.still.2020.104621).
- Li J, Nie M. 2020a.** Soil physico-chemical properties are more important than microbial diversity and enzyme activity in controlling carbon and nitrogen stocks near Sydney, Australia. *Geoderma* **366**:114201 [DOI 10.1016/j.geoderma.2020.114201](https://doi.org/10.1016/j.geoderma.2020.114201).
- Li T, Liang J, Chen X, Wang H, Zhang S, Pu Y, Xu X, Li H, Xu J, Wu X, Liu X. 2021.** The interacting roles and relative importance of climate, topography, soil properties and mineralogical composition on soil potassium variations at a national scale in China. *Catena* **196**:104875 [DOI 10.1016/j.catena.2020.104875](https://doi.org/10.1016/j.catena.2020.104875).
- Li W, Chen J. 2020b.** Forest quality-based assessment of the Returning Farmland to Forest Program at the community level in SW China. *Forest Ecology and Management* **461**:117938 [DOI 10.1016/j.foreco.2020.117938](https://doi.org/10.1016/j.foreco.2020.117938).
- Li W, Wang J, Zhang Y. 2020c.** A novel characterization on the interaction of soil and vegetation in a reclaimed area of opencast coalmine based on joint multi-fractal method. *Ecological Indicators* **107**:107094 [DOI 10.1016/j.ecolind.2020.107094](https://doi.org/10.1016/j.ecolind.2020.107094).
- Li X, Su Y, Yin H, Liu S, Chen G, Fan C, Feng M. 2020d.** The effects of crop tree management on the fine root traits of *P. massoniana* in Sichuan Province, China. *Forests* **11**:351 [DOI 10.3390/f11030351](https://doi.org/10.3390/f11030351).
- Li Y, Dong Z, Chen D, Zhao S, Zhou F, Cao X, Fang K. 2019.** Growth decline of *P. massoniana* in response to warming induced drought and increasing intrinsic water use efficiency in humid subtropical China. *Dendrochronologia* **57**:125609
[DOI 10.1016/j.dendro.2019.125609](https://doi.org/10.1016/j.dendro.2019.125609).
- Lu D, Wang GG, Yan Q, Gao T, Zhu J. 2018.** Effects of gap size and within-gap position on seedling growth and biomass allocation: is the gap partitioning hypothesis applicable to the temperate secondary forest ecosystems in Northeast China? *Forest Ecology and Management* **429**:351–362 [DOI 10.1016/j.foreco.2018.07.031](https://doi.org/10.1016/j.foreco.2018.07.031).

- Luo W, Zuo X, Ma W, Xu C, Li A, Yu Q, Knapp AK, Tognetti R, Dijkstra FA, Li M. 2018.** Differential responses of canopy nutrients to experimental drought along a natural aridity gradient. *Ecology* **99**:2230–2239 DOI [10.1002/ecy.2444](https://doi.org/10.1002/ecy.2444).
- Ma Z, Hartmann H, Wang H, Li Q, Wang Y, Li S. 2014.** Carbon dynamics and stability between native Masson pine and exotic slash pine plantations in subtropical China. *European Journal of Soil Biology* **133**:307–321 DOI [10.1007/s10342-013-0763-5](https://doi.org/10.1007/s10342-013-0763-5).
- Mallik AU, Kreutzweiser DP, Spalvieri CM. 2014.** Forest regeneration in gaps seven years after partial harvesting in riparian buffers of boreal mixedwood streams. *Forest Ecology and Management* **312**:117–128 DOI [10.1016/j.foreco.2013.10.015](https://doi.org/10.1016/j.foreco.2013.10.015).
- Mariotte P, Cresswell T, Johansen MP, Harrison JJ, Keitel C, Dijkstra FA. 2020.** Plant uptake of nitrogen and phosphorus among grassland species affected by drought along a soil available phosphorus gradient. *Plant Soil* **448**:121–132 DOI [10.1007/s11104-019-04407-0](https://doi.org/10.1007/s11104-019-04407-0).
- Meyer CL, Sisk TD, Wallace Covington W. 2001.** Microclimatic changes induced by ecological restoration of ponderosa pine forests in Northern Arizona. *Restor Ecology* **9**:443–452 DOI [10.1046/j.1526-100X.2001.94013.x](https://doi.org/10.1046/j.1526-100X.2001.94013.x).
- Ming A, Yang Y, Liu S, Nong Y, Tao Y, Zeng J, An N, Niu C, Zhao Z, Jia H, Cai D. 2020.** A decade of close-to-nature transformation alters species composition and increases plant community diversity in two coniferous plantations. *Frontiers in Plant Science* **11**:1–10 DOI [10.3389/fpls.2020.01141](https://doi.org/10.3389/fpls.2020.01141).
- Mo Q, Lin Q, Wang W, Zhou Q, Peng Z, Chen Y, Wang Y, Zhao Q. 2020.** Assessments of foliar functional traits of understory shrubs in two 13-year reforested plantations in subtropical China. *Global Ecology and Conservation* **23**:e01202 DOI [10.1016/j.gecco.2020.e01202](https://doi.org/10.1016/j.gecco.2020.e01202).
- Mora JL, Lázaro R. 2014.** Seasonal changes in bulk density under semiarid patchy vegetation: the soil beats. *Geoderma* **235–236**:30–38 DOI [10.1016/j.geoderma.2014.06.022](https://doi.org/10.1016/j.geoderma.2014.06.022).
- Nowińska R. 2010.** Reactions of the herb and moss layer, tree saplings and the shrub layer to tree deaths in forests of the Wielkopolska National Park (Western Poland). *Biologia (Bratisl)* **65**:265–272 DOI [10.2478/s11756-010-0014-x](https://doi.org/10.2478/s11756-010-0014-x).
- Nygaard PH, Strand LT, Stuanes AO. 2018.** Gap formation and dynamics after long-term steady state in an old-growth *Picea abies* stand in Norway: above- and below-ground interactions. *Ecology and Evolution* **8**:462–476 DOI [10.1002/ece3.3643](https://doi.org/10.1002/ece3.3643).
- Pang X, Hu B, Bao W, Vargas T De O, Tian G. 2016.** Effect of thinning-induced gap size on soil CO₂ efflux in a reforested spruce forest in the eastern Tibetan Plateau. *Agricultural and Forest Meteorology* **220**:1–9 DOI [10.1016/j.agrformet.2016.01.004](https://doi.org/10.1016/j.agrformet.2016.01.004).
- Pérez-Bejarano A, Mataix-Solera J, Zornoza R, Guerrero C, Arcenegui V, Mataix-Beneyto J, Cano-Amat S. 2010.** Influence of plant species on physical, chemical and biological soil properties in a Mediterranean forest soil. *European Journal of Forest Research* **129**:15–24 DOI [10.1007/s10342-008-0246-2](https://doi.org/10.1007/s10342-008-0246-2).
- Perreault L, Forrester JA, Wurzburger N, Mladenoff DJ. 2020.** Emergent properties of downed woody debris in canopy gaps: a response of the soil ecosystem

- to manipulation of forest structure. *Soil Biology and Biochemistry* **151**:108053
DOI [10.1016/j.soilbio.2020.108053](https://doi.org/10.1016/j.soilbio.2020.108053).
- Rich CI. 1958.** Soil chemical analysis. *Soil Science Society of America Journal* **22**:272
DOI [10.2136/sssaj1958.03615995002200030025x](https://doi.org/10.2136/sssaj1958.03615995002200030025x).
- Ritter E, Dalsgaard L, Einhorn KS. 2005.** Light, temperature and soil moisture regimes following gap formation in a semi-natural beech-dominated forest in Denmark. *Forest Ecology and Management* **206**:15–33 DOI [10.1016/j.foreco.2004.08.011](https://doi.org/10.1016/j.foreco.2004.08.011).
- Runkle JR. 1981.** Gap regeneration in some old-growth forests of the Eastern United States. *Ecology* **62**:1041–1051 DOI [10.2307/1937003](https://doi.org/10.2307/1937003).
- Sabo AE, Forrester JA, Burton JI, Jones PD, Mladenoff DJ, Kruger EL. 2019.** Ungulate exclusion accentuates increases in woody species richness and abundance with canopy gap creation in a temperate hardwood forest. *Forest Ecology and Management* **433**:386–395 DOI [10.1016/j.foreco.2018.11.004](https://doi.org/10.1016/j.foreco.2018.11.004).
- Salazar M, Bosch-Serra À, Estudillos G, Poch R. 2009.** Rehabilitation of semi-arid coal mine spoil bank soils with mine residues and farm organic by-products. *Arid Land Research Management* **23**:327–341 DOI [10.1080/15324980903231934](https://doi.org/10.1080/15324980903231934).
- Sardans J, Peñuelas J. 2015.** Potassium: a neglected nutrient in global change. *Global Ecology and Conservation* **24**:261–275 DOI [10.1111/geb.12259](https://doi.org/10.1111/geb.12259).
- Simonin K, Kolb TE, Montes-Helu M, Koch GW. 2007.** The influence of thinning on components of stand water balance in a ponderosa pine forest stand during and after extreme drought. *Agricultural and Forest Meteorology* **143**:266–276 DOI [10.1016/j.agrformet.2007.01.003](https://doi.org/10.1016/j.agrformet.2007.01.003).
- Sun H, Wang Y, Zhao Y, Zhang P, Song Y, He M, Zhang C, Tong Y, Zhou J, Qi L, Xu L. 2020.** Assessing the value of electrical resistivity derived soil water content: insights from a case study in the critical zone of the Chinese Loess Plateau. *Journal of Hydrology* **589**:125132 DOI [10.1016/j.jhydrol.2020.125132](https://doi.org/10.1016/j.jhydrol.2020.125132).
- Swartz A, Roon D, Reiter M, Warren D. 2020.** Stream temperature responses to experimental riparian canopy gaps along forested headwaters in western Oregon. *Forest Ecology and Management* **474**:118354 DOI [10.1016/j.foreco.2020.118354](https://doi.org/10.1016/j.foreco.2020.118354).
- Tena E, De Paz Ó, de la Peña R, Fandos G, Redondo M, Tellería JL. 2020.** Mind the gap: effects of canopy clearings on temperate forest bat assemblages. *Forest Ecology and Management* **474**:118341 DOI [10.1016/j.foreco.2020.118341](https://doi.org/10.1016/j.foreco.2020.118341).
- Thiel AL, Perakis SS. 2009.** Nitrogen dynamics across silvicultural canopy gaps in young forests of western Oregon. *Forest Ecology and Management* **258**:273–287 DOI [10.1016/j.foreco.2009.04.015](https://doi.org/10.1016/j.foreco.2009.04.015).
- Vereecken H, Huisman JA, Pachepsky Y, Montzka C, Kruk Jvander, Bogena H, Weihermüller L, Herbst M, Martinez G, Vanderborght J. 2014.** On the spatio-temporal dynamics of soil moisture at the field scale. *Journal of Hydrology* **516**:76–96 DOI [10.1016/j.jhydrol.2013.11.061](https://doi.org/10.1016/j.jhydrol.2013.11.061).
- Wang G, Liu F. 2011.** The influence of gap creation on the regeneration of *Pinus tabuliformis* planted forest and its role in the near-natural cultivation strategy

- for planted forest management. *Forest Ecology and Management* **262**:413–423 DOI [10.1016/j.foreco.2011.04.007](https://doi.org/10.1016/j.foreco.2011.04.007).
- Wang L, Wang P, Sheng M, Tian J. 2018.** Ecological stoichiometry and environmental influencing factors of soil nutrients in the karst rocky desertification ecosystem, southwest China. *Global Ecology and Conservation* **16**:e00449 DOI [10.1016/j.gecco.2018.e00449](https://doi.org/10.1016/j.gecco.2018.e00449).
- Wang H, Zhang M. 2019a.** Abiotic and biotic drivers of species diversity in understory layers of cold temperate coniferous forests in North China. *Journal of Forest Research* **30**:2213–2225 DOI [10.1007/s11676-018-0795-2](https://doi.org/10.1007/s11676-018-0795-2).
- Wang J, Zhao W, Zhang X, Liu Y, Wang S. 2019b.** Effects of reforestation on plant species diversity on the Loess Plateau of China: a case study in Danangou catchment. *Science of the Total Environment* **651**:979–989 DOI [10.1016/j.scitotenv.2018.09.266](https://doi.org/10.1016/j.scitotenv.2018.09.266).
- Wang Y, Shao M, Liu Z, Warrington DN. 2012.** Répartition spatiale régionale du contenu en eau des sols profonds et des facteurs qui l'influencent. *Hydrological Sciences Journal* **57**:265–281 DOI [10.1080/02626667.2011.644243](https://doi.org/10.1080/02626667.2011.644243).
- Xu J, Xue L, Su Z. 2016.** Impacts of forest gaps on soil properties after a severe ice storm in a *Cunninghamia lanceolata* Stand. *Pedosphere* **26**:408–416 DOI [10.1016/S1002-0160\(15\)60053-4](https://doi.org/10.1016/S1002-0160(15)60053-4).
- Yang Y, Geng Y, Zhou H, Zhao G, Wang L. 2017.** Effects of gaps in the forest canopy on soil microbial communities and enzyme activity in a Chinese pine forest. *Pedobiologia (Jena)* **61**:51–60 DOI [10.1016/j.pedobi.2017.03.001](https://doi.org/10.1016/j.pedobi.2017.03.001).
- Yang Q, Zheng F, Jia X, Liu P, Dong S, Zhang J, Zhao B. 2020.** The combined application of organic and inorganic fertilizers increases soil organic matter and improves soil microenvironment in wheat-maize field. *Journal of Soils and Sediments* **20**:2395–2404 DOI [10.1007/s11368-020-02606-2](https://doi.org/10.1007/s11368-020-02606-2).
- Zeibig A, Diaci J, Wagner S. 2005.** Gap disturbance patterns of a *Fagus sylvatica* virgin forest remnant in the mountain vegetation belt of Slovenia. *Forest Snow and Landscape Research* **79**:69–80.
- Zeng L, He W, Teng M, Luo X, Yan Z, Huang Z, Zhou Z, Wang P, Xiao W. 2018.** Effects of mixed leaf litter from predominant afforestation tree species on decomposition rates in the Three Gorges Reservoir, China. *Science of The Total Environment* **639**:679–686 DOI [10.1016/j.scitotenv.2018.05.208](https://doi.org/10.1016/j.scitotenv.2018.05.208).
- Zhang Y, Duan B, Xian JR, Korpelainen H, Li C. 2011.** Links between plant diversity, carbon stocks and environmental factors along a successional gradient in a subalpine coniferous forest in Southwest China. *Forest Ecology and Management* **262**:361–369 DOI [10.1016/j.foreco.2011.03.042](https://doi.org/10.1016/j.foreco.2011.03.042).
- Zhang T, Yan Q, Wang J, Zhu J. 2018.** Restoring temperate secondary forests by promoting sprout regeneration: effects of gap size and within-gap position on the photosynthesis and growth of stump sprouts with contrasting shade tolerance. *Forest Ecology and Management* **429**:267–277 DOI [10.1016/j.foreco.2018.07.025](https://doi.org/10.1016/j.foreco.2018.07.025).
- Zhou L, Cai L, He Z, Wang R, Wu P, Ma X. 2016.** Thinning increases understory diversity and biomass, and improves soil properties without decreasing growth

of Chinese fir in southern China. *Environmental Science and Pollution Research* **23**:24135–24150 DOI [10.1007/s11356-016-7624-y](https://doi.org/10.1007/s11356-016-7624-y).

Zhou X, Mammides C, Zhou X, Hobson KA, Zhu H, Wen Y, Jiang A. 2020. Food web structure in exotic eucalyptus plantations in Southern China: stable isotope ($\delta^{13}\text{C}$, $\delta^{15}\text{N}$) analyses reveal the importance of understory and landscape-level planning. *Global Ecology and Conservation* **24**:e01259 DOI [10.1016/j.gecco.2020.e01259](https://doi.org/10.1016/j.gecco.2020.e01259).