

Edible fire buffers: Mitigation of wildfire with multifunctional landscapes

Xiao Fu ^a, Abigail Lidar ^b, Michael Kantar ^c and Barath Raghavan ^{a,*}

^aDepartment of Computer Science, University of Southern California, Los Angeles, 90089 CA, USA

^bDepartment of Data Science, University of California, Berkeley, Berkeley, 94704 CA, USA

^cDepartment of Tropical Plant and Soil Sciences, University of Hawai'i at Mānoa, Honolulu, 96822 HI, USA

*To whom correspondence should be addressed: Email: barathra@usc.edu

Edited By: Joann Whalen

Abstract

Wildfires ravage lands in seasonally dry regions, imposing high costs on infrastructure maintenance and human habitation at the wildland–urban interface. Current fire mitigation approaches present upfront costs with uncertain long-term payoffs. We show that a new landscape intervention on human-managed wildlands—buffers of a low-flammability crop species such as banana irrigated using recycled water—can mitigate wildfires and produce food profitably. This new intervention can complement existing fire mitigation approaches. Recreating a recent, major fire in simulation, we find that a medium-sized (633 m) banana buffer decreases fireline intensity by 96%, similar to the combination of prescribed burns and mechanical thinning, and delays the fire by 316 min, enabling safer and more effective firefighting. We find that under climate change, despite worsened fires, banana buffers will still have a protective effect. We also find that banana buffers with average yield could produce a profit of \$56k USD/hectare through fruit sales, in addition to fire mitigation.

Keywords: agroecology, wildland–urban interface, fire mitigation, land use

Significance Statement

Fires are an increasingly large problem for areas at the wildland–urban interface. Creating living fire buffers has the potential to produce a wide range of ecosystem benefits in addition to fire prevention. Here, we explore a case study of the use of bananas as a living fire buffer in California under current and future climate scenarios, not only do bananas provide fire protection now, they provide increasing capacity in the future and are economical to install and provide an opportunity for additional ecosystem benefits.

Introduction

Sustaining human habitation in seasonally dry regions of the world is an intensifying challenge with urban expansion and climate change (1). Anthropogenic temperature increases and consequent global aridity (2) have increased wildfire risk; wildfires nearly doubled in frequency in the Western United States from 1984 to 2015 (3). Further, climate change is threatening global food production not only for staple grain crops but also for important fruits and vegetables (4). Climate change is decreasing food production in existing agricultural regions while increasing fire risk (5), providing an opportunity to simultaneously address both challenges.

Simultaneously, the wildland–urban interface (WUI) (6)—“the area where houses are in or near wildland vegetation”—has increased over 40% in the United States, along with fire risk (7). WUI land often has high or extreme fire risk (8), with such risk amplified by climate change (9). Despite this risk, the WUI is increasingly desirable for building structures. Wildfire in the

United States imposes annual costs of 70–300 billion USD (10). California in particular faces major wildfire risk, threatening more than four million homes (11).

There is growing recognition that no one technique will sufficiently mitigate the risk of fire at WUIs. Instead, many techniques must be employed, including: (i) enhanced building and land-use codes, (ii) fuel reduction in wildland and WUI areas, (iii) increased firefighting resources, and (iv) creation and maintenance of fire-breaks. Despite this wealth of options, existing strategies have uncertain long-term payoffs with large up-front costs (12, 13).

Fire mitigation and reduction is a well-studied area of research and practice. The size, time, and location of interventions are key variables to consider to reduce fire risk most effectively (14). The review by Chung shows that available decision variables include treatment method, timing, and location (15). However, the complexity of fire mitigation makes it difficult to identify an optimal solution in general as the characteristics of a specific locale, including the soil, topography, climate, zoning, land costs,

Competing Interest: The authors declare no competing interest.

Received: June 15, 2023. **Accepted:** September 19, 2023

© The Author(s) 2023. Published by Oxford University Press on behalf of National Academy of Sciences. This is an Open Access article distributed under the terms of the Creative Commons Attribution-NonCommercial-NoDerivs licence (<https://creativecommons.org/licenses/by-nc-nd/4.0/>), which permits non-commercial reproduction and distribution of the work, in any medium, provided the original work is not altered or transformed in any way, and that the work is properly cited. For commercial re-use, please contact journals.permissions@oup.com

vegetation types, heterogeneity of built environment, and competing land uses necessitate the evaluation of numerous tradeoffs.

Choice of vegetation in WUI areas is key, but standard “fire resistant” plants do not provide economically valuable outputs (16). We study the potential of crop plants on human-managed wildlands within WUI, to mitigate fire damage while producing an edible crop.

WUI (6, 7) consists of intermix-WUI and interface-WUI, with both definitions focusing on the adjacency of urban and wildland land types. Intermix defines an area where vegetation is typically “mixed” with urban land (e.g. houses within a forest). Interface WUI regions can be spatially partitioned into vegetated and populated areas; such a partition may be suitable for fire buffer placement. Intermix-WUI includes human habitation within wildland and thus does not have a defined boundary for a buffer. Intermix-WUI also has lower population and requires further buffer placement fine-tuning, so we only consider Interface WUI in this work.

Multifunctional landscapes for fire mitigation

We consider the effectiveness of alternative fire buffers designed for multifunctionality, with careful consideration of the species and their effectiveness for fire mitigation, ease of propagation, ease of maintenance, and yield of high-value outputs to recoup investments. We specifically consider the use of increasingly available recycled water in these regions (17, 18).

Planted fire buffers must have high water content at all times (19). Irrigated orchards and vineyards have insufficient moisture to adequately slow or stop fire spread (20, 21). Other types of irrigated agriculture are not suited to uneven terrain typical of such high-fire-risk areas. Nonirrigated fire buffers are unlikely under climate change-driven drought conditions to have sufficient water content (22); the prominent exception is some succulent fire buffers which may be effective but do not produce high-value outputs. Crops such as banana have very high water content, from 93 to 99% in good moisture conditions to 76 to 88% under drought (23, 24).

We consider several criteria for potential multifunctional fire buffer crops: (i) minimal management needs, (ii) suitability in present and future climates, and (iii) low flammability (25). Such edible fire buffers are thus new agroecosystems in wildland areas that abut the WUI in which the fuel and management is fundamentally different from current circumstances.

Methods

Overview

In Fig. 1, we depict the workflow for our experiments and also for a potential deployment of edible fire buffers on the land. Our experiments use canonical tools for fire behavior modeling. We use FARSITE (26) for fire simulation, LANDFIRE (27) for landscape data, and BehavePlus (28) for fuel type modification. We use standard GIS tools such as ArcGIS (29) for visualization and primary buffer overlay analysis. Later, we used GDAL (30) and rasterio (31) for rasters and shapefile process with massive number of fuel maps generation. We use seaborn (32) and geopandas (33) for data processing and visualization. We use GeoMAC (34), NOAA (35), and SILVIS Lab WUI data (11, 36, 37). The spatial analysis and data can be accessed through: <https://github.com/fxdawnn/EdibleBuffer>.

Fire modeling and selection

To understand the potential for edible fire buffers to mitigate risk at the WUI, we simulated a historical fire. California has faced numerous major wildland and WUI fires in recent years, yet many historical fires yielded inadequate or inappropriate data for analysis: some progressed too quickly in intermix WUI (e.g. Camp Fire, 2018), others were at a WUI but were suppressed by extensive firefighting (e.g. Getty Fire, 2019), while still, others had minimal effect on populated areas. To balance these factors, we selected the 2017 Tubbs Fire. The Tubbs Fire fits the context of the intervention we explore: location in a semiarid or Mediterranean region, origination in wildland, progression due to prevailing winds through the WUI, and rapid advancement that overwhelms firefighting resources leading to significant loss of life and structures. Additionally, simulations allowed us to illustrate dramatic containment differentials, since the Tubbs Fire caused the most damage at the WUI of any nonintermix WUI fire in California history. Given the fire’s location in Sonoma County and its proximity to Napa County, we were also able to compare banana buffers with pre-existing alternatives: vineyards and orchards.

Using FARSITE (26), we replicated the Tubbs Fire in simulation. FARSITE is designed for wildland fire simulation, which is well suited to our context as edible fire buffers involve a change of fuels on human-managed wildlands. No fire simulation tools are well adapted to fires within the WUI and urban areas. In our context, however, the primary analysis is squarely on wildlands, for which FARSITE was designed, as edible fire buffers involve a fuel change of such human-managed wildlands in which a fire may progress toward urban areas such as in the case of the Tubbs Fire.

We acquired a Tubbs Fire area base map from LANDFIRE, which provides country-level fuel maps for use in FARSITE and FlamMap (27). Additional landscape data were obtained from the LANDFIRE Data Access Tool (LFDAT) (38). To accurately represent weather conditions, we supplemented our existing NOAA weather data with wind speed data from news reports, as extreme weather was captured with higher fidelity by local management agencies than by NOAA stations (which suffered from power outages) (39). We performed preliminary calibrations on our parameters based on standard guidelines for fire behavior modeling (26). FARSITE incorporates existing models for surface fire (40), crown fire (41), point-source fire acceleration, spotting, and fuel moisture (26, 42). Additionally, FARSITE uses weather and wind inputs, so we were able to incorporate future weather scenarios into our simulation.

Given our use of FARSITE, which is a general-purpose wildland fire simulator, using standard fuel maps, we expect that the simulations we performed using the Tubbs Fire will generalize to those regions similar to California’s Mediterranean climate, such as the Mediterranean Basin itself and parts of Mexico, Chile, Australia, and South Africa. In those areas with frequent fires and/or fires in grassland, chaparral, or low-density savanna we would expect banana fire buffers to be more effective than in our baseline simulation of the Tubbs Fire; in those areas with dense conifer forest that abuts the WUI, we would expect banana fire buffers to be less effective as crown fires often cause long-distance ember cast. In dense conifer forests with crown fires where, due to the height of the trees and the fuel load, a banana buffer of much lower height would likely be unable to block the long-range ember cast. Our evaluation does take ember cast into account in WUI interface (not intermix) settings that are commonplace in California and that have significant population; these regions do not have dense conifer forests. The size of the banana

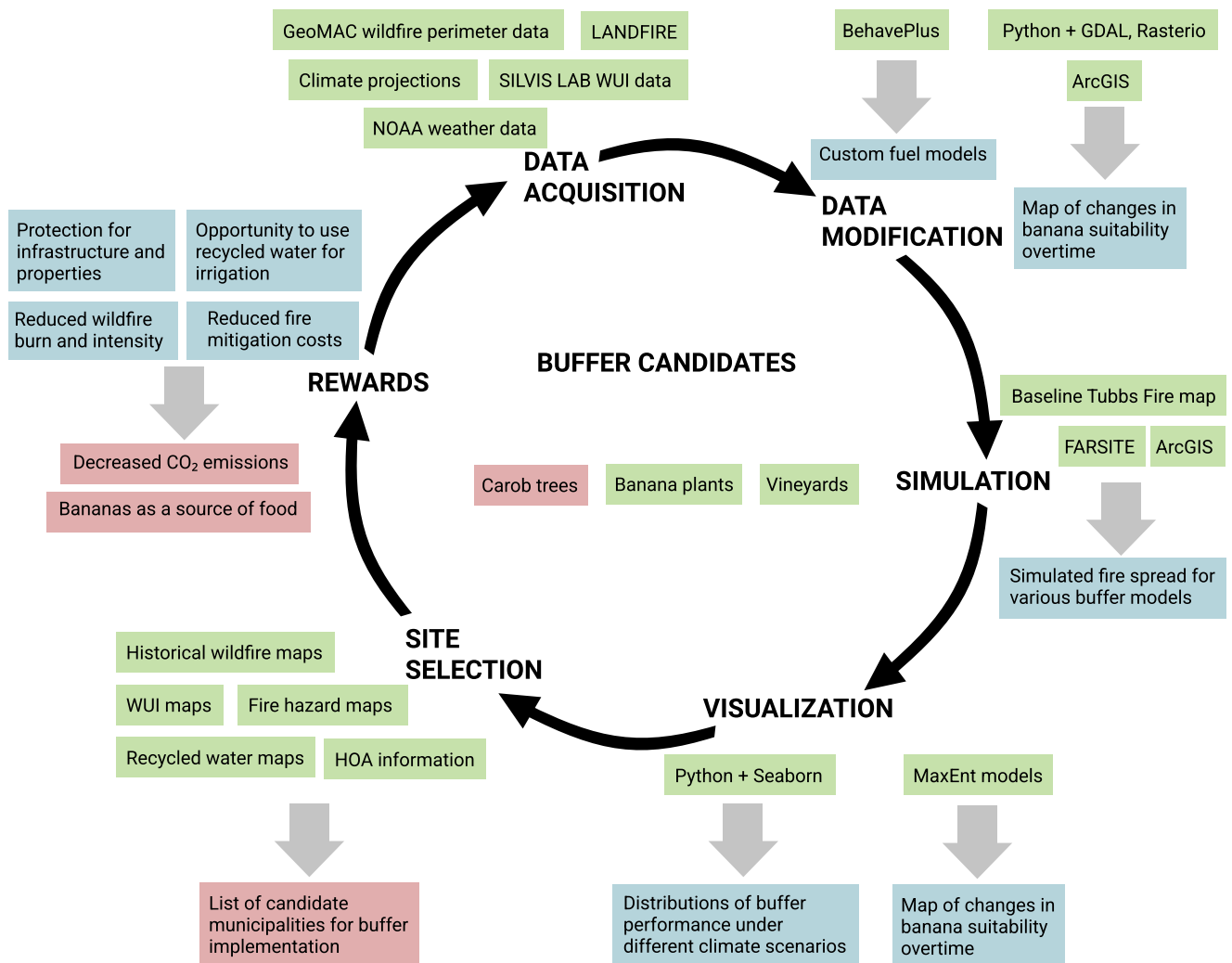


Fig. 1. Workflow for modeling and analysis of Edible Fire Buffers using existing software tools and datasets, including postsimulation considerations such as site selection and benefits. Green specifies input components, blue specifies output components we validated, and red specifies potential results we discuss but did not validate.

buffer is also taken into account in our evaluation; we evaluate the extent to which larger buffers can help mitigate ember cast and thus decrease fire spread and provide critical space and time for firefighting efforts to succeed. Further modeling, diverse spatial deployment, and field testing would be required to establish the generality of our simulations.

Determining the optimal urban fuel type

To define the WUI in our study area, we followed the description set forth by SILVIS Lab's WUI dataset (11, 36, 37), as well as a standard risk assessment framework that characterizes WUIs as HVRAs (highly valued resources and assets) (43). We classified urban areas in Santa Rosa based on housing density of above 20 housing units per square kilometer and negated all vegetation that contributed to fire risk (6). Urban boundaries were based on the US Census Bureau block data, following our definition of WUI (7). CalFire 2013–2017 housing damage data (44) was used to assess infrastructure damage and validate our definition of the protected area. Our classification of urban areas was applied towards determining an urban fuel type that most closely modeled the satellite data obtained from USGS. We compared the urban fuel type from the LANDFIRE base map, NB1, against several

other standard fuel models (45) and a custom model, and calculated the F1 score of each to assess the accuracy of our result against the ground truth. TL2 was determined to best represent fire propagation in urban areas.

Banana fire buffer modeling

In order to identify the suitable area for banana cultivation in California, global banana occurrence points were downloaded from Global Biodiversity Information Facility (46). These occurrence points were used as input for MaxEnt (47) suitability modeling, which was implemented from geo-referenced coordinates implemented in the software R, under current climate conditions using 19 bioclimatic variables (48) and under future conditions representing RCP 4.5 and RCP 8.5 (49). Future models were constructed using eight GCMs (BCC-CSM2-MR, CNRM-CM6-1, CNRM-ESM2-1, CanESM5, IPSL-CM6A-LR, MIROC-ES2L, MIROC6, MRI-ESM2-0) at a 2.5 arc minute resolution in 2090 (48). Suitability maps of current and future models were overlaid to explore which counties have the potential for cropping interventions. Suitability models were considered accurate if they complied with the following conditions: (i) the five-fold average area under the test ROC curve (ATAUC) is greater than 0.7,

(ii) the standard deviation of ATAUC (STAUC) is less than 0.15, and
(iii) at least 10% of grids for each model has standard deviation less than 0.15 (ASD15).

Preliminary buffer testing

To test the potential of food crop firebreaks for minimizing fire damage, we constructed buffers with fuel type NB3, which is classified as nonburnable agricultural land (45). Keeping all other baseline parameters constant in FARSITE, we simulated fire behavior with buffers of the following widths placed on human-managed wildlands that abut the WUI: 200 m (very small), 390 m (small), 633 m (medium), 1070 m (large), and 1280 m (very large); for clarity of the figures, we omit large buffers. Width values were determined by creating buffers in order of increasing size, with exact value selection constrained by the granularity of the raster in ArcMap; this yielded values that are distributed across the range of agricultural land sizes that are standard in the region.

Fuel types. All fuel modifications in our simulations were based on the LANDFIRE Fire Behavior Fuel Model 40 (FBFM40), which we selected as our baseline fuel model layer in FARSITE (27). We tested NB1, TL1, TL2, and a custom urban fuel type in replicating the Tubbs Fire (45). We used NB3, TL1, and Anderson 2 in buffer testing (50); to improve accuracy when replicating the characteristics of a banana buffer, we generated a custom banana fuel model using BehavePlus (28).

Validating the custom banana and vineyard/orchard fuel models.

Of the nonspatial fire behavior modeling systems available, we selected BehavePlus (28) to evaluate the behavior of our custom fuels. We began with TL1 (45) as a baseline fuel model (as it is characterized by low spread rate and low flame length), and then we modified fuel load, fuel bed depth, and fuel moisture parameters to model banana crops; we provide details in Table S1. Specifically, bananas have a range of total moisture from 76 to 92% depending on drought conditions (24), which, converted to a dry weight basis is a minimum 316%, higher than the upper cutoff allowed by BehavePlus (which was designed for wildland species that rarely have such high moisture content); thus, we use the maximum value for live fuel moisture. Similarly, for dead fuels, the banana buffer is highly managed so little to no dead fuels are to remain and the groundcover will be of a succulent plant species. However, should management fail to note dead banana plants, we can account for the dead fuels based upon studies of banana plant drying, which finds once again that bananas will yield dead fuels of higher moisture than BehavePlus's maximum settings (51), as banana is a nonwoody plant species with very high water content. We compared simulated fire behavior between our banana fuel type and agricultural NB3, and found that the two yielded similar results. We tested buffers of varying widths under NB3 and our custom banana fuel model. Bananas behave similarly to NB3, and for both fuel types, fire spread slows as buffer size increases.

To validate our results, we performed similar experiments using a conventional vineyard/orchard buffer, which we hypothesized to be less fire-resistant than bananas. As well-studied cropping systems with proven economical benefits, vineyards and orchards provide a comparable model for banana buffers as a profitable land use for a potential fire buffer. Based on previous work assessing land covers, the best match to the vineyard and orchard landscapes is Anderson 2 (50), which was used to describe

tree crops—including vineyards and orchards—in Sardinia, Italy (52), which has a similar climate to California. Both banana buffers and vineyards/orchards were modeled with medium (633 m) buffer widths as this width demonstrates moderate fire mitigation effects. In addition to this validation in simulation, we note that vineyards in recent California fires have performed poorly as fire breaks, often burning substantially; this is unsurprising as vineyards seldom have supplemental irrigation applied late in the season and are thus dry and woody. Banana orchards are not common today in California, but there are reports an Australian banana orchard with grass groundcover burned during a major recent wildfire, damaging the banana leaves but leaving pseudostems intact to resume growth soon after the fire was extinguished (53); this points to the importance of our incorporation of nonflammable groundcover.

When reporting fireline intensity and arrival time for banana buffers, we report values directly from FARSITE as produced in our simulation runs. We compute the mean of the reported fireline intensity for the pixels of the buffer region in each run of the simulation. Similarly, we compute the mean arrival time of the fire, in minutes from the ignition, across the pixels of the buffer region in question in each simulation run.

Validating ember spotting behavior. To ensure that the fire simulation accurately reflects the extreme ember spotting behavior seen in recent WUI fires in California, we ran several validation experiments with and without fire buffers and with and without ember spotting enabled in the simulator. With ember spotting enabled, lowering the wind speed below the actual historical wind speeds also showed lower fire spread, as expected.

Climate scenarios. We used RCP 4.5 and RCP 8.5 to simulate future scenarios (49). We acquired temperature projections for the study area from eight GCMs (BCC-CSM2-MR, CNRM-CM6-1, CNRM-ESM2-1, CanESM5, IPSL-CM6A-LR, MIROC-ES2L, MIROC6, MRI-ESM2-0 (48)) and projected the temperature for Tubbs Fire scenarios. We calculated the mean temperature offset based on the maximum difference between each predicted temperature and the 2017 Tubbs Fire area data from October 2017, following the approach taken in the literature (54–57). We considered ocean warming as a contributing factor to decreases in relative humidity on land (58). After projecting the temperature, we modified the local relative humidity value for the simulation of fire spread based on the static dew point, yielding, in future scenarios, lower humidity that drives faster fire spread. Fire progression under the no buffer scenarios for projected climatic conditions shows that the urban burn will increase. We compared fire spread under RCP 4.5 and RCP 8.5 (49). The RCP models are described in detail in the IPCC reports and the future model projections are from the worldclim database which is standard in species distribution modeling. We used all of the models available. The RCP pathways have different assumptions about human activity and the GCM models have different assumptions about the way radiative forcing will influence climate. Exploring multiple scenarios allows for a better understanding of what potentially could occur in the future. We focus on RCP 4.5 and 8.5 for the analysis. RCP 4.5 represents the intermediate scenario that happens to be the most probable carbon dioxide emission reduction. RCP 8.5 described the worst scenario where the emissions policies continue as described in the stated policies.

Economic return on edible fire buffers

Fire buffers of any type are not widely deployed today and are not currently financially sustainable. We computed the cost of edible fire buffers, independent of their fire mitigation savings, using an enterprise budget modified from the University of Florida banana template (59); the modifications are shown with references for changes that were made in order to develop a range of potential buffer value scenarios in Table S2. We consider a range of yield scenarios, banana fruit value scenarios, and land cost scenarios. All cost values are given in 2021 USD.

Practical considerations for conversion of land in California WUI areas

Converting existing WUI land to edible fire buffers is likely to be an intricate and site-specific process that cannot be fully addressed here. In brief, our consideration was whether such conversion is practically feasible, but we leave to future work the exact procedures by which such conversion can or should be done. In this, we take a perspective gained from our professional experiences in agricultural and horticultural research and practice in Mediterranean and tropical regions and successes in banana cultivation in both Northern and Southern California. WUI lands suitable for edible fire buffers are largely covered by low- to medium-density annual grasses and low-growing shrubs. Some number of these regions are beginning to type convert as decades of fire suppression and climate change lead to a greater frequency and intensity of fires (60–62). In addition, these lands are often in an already-disturbed state given the very urban lands/housing that we aim to protect. The establishment of edible fire buffers on these lands is likely largely limited by infrastructure availability, particularly water for irrigation.

Results

Banana and vineyard/orchard fuel types

We considered two possible edible fire buffers in our primary experiments: banana and vineyards/orchards. Vineyards and orchards are already known to be viable across much of California.

To explore the efficacy of planting banana buffers, we explored the suitability of using ecological niche models (ENM) in California (Fig. 2). We first examined current suitability (2017) then explored future climate models under two different RCPs (4.5 and 8.5) by 2090. For each future climate model (with different assumptions about radiative forcing) an ENM was generated, with the models being averaged for the final suitability for 2090 under each RCP. Within each model, each grid cell has projected variables which are then used to derive a suitability score for a given organism, which are different under cultivated (65) and natural conditions (66). Using current information, bananas are already widely suitable in California, especially along coastal hills that represent the majority of WUI and the highly populated areas, and the ability to grow will improve as warming proceeds toward 2090 in Fig. 2.

Climate change scenarios

We consider the effectiveness of fire buffers under two future climate scenarios in 2090 in addition to the 2007 Tubbs Fire baseline. The first is the no mitigation business-as-usual scenario, Representative Concentration Pathway (RCP) 8.5, and the second is the moderate mitigation scenario, RCP 4.5 (49). We use the average of eight future climate models under each scenario (48) to explore the suitability of banana in California. In modeling future fires, we explore the increase in temperature and the changes in

humidity that would occur. Using the mean of eight models provided a way to explore the variation in future predictions to get a better understanding of the efficacy of potential mitigation strategies. We model the temperature and humidity in these future scenarios in the location of the Tubbs Fire.

Fireline intensity

Fire buffers can have a variety of spatial configurations. We consider rectangular fire buffer configurations placed on the human-managed land that abuts the WUI (6). Real-world buffer placements are complicated due to land ownership, site availability, and other factors. In our simulated evaluation, we explore the effectiveness of the banana buffers by placing them between the fire ignition site and the populated region to be protected, as our aim is to evaluate the ability of the buffer to mitigate fires that spread from wild to urban land.

We define the width of the buffer to be the minimum distance from the wildland side of the buffer to the side of the buffer that abuts the WUI; we configure buffers across a range of sizes. We limit the width of buffers to the sizes of agricultural parcels in the region, though even larger buffers have the potential to produce improved fire mitigation. Our canonical buffer for these experiments is a medium 633 m buffer (tested alongside a very small 200 m buffer, small 390 m buffer, and 1280 m very large buffer), and we consider a variety of fuel types, including a fully nonburnable buffer (NB3) (45), baseline regional vegetation (e.g. a mix of grasses, shrubs, and trees), vineyards/orchards, and bananas.

Fireline intensity with buffers ranging from small (easily adopted) to very large (difficult to adopt) (Fig. 3B). We show the intensity of the fire without buffers, with medium-sized (633 m) vineyard buffers, and with banana buffers from very small to very large, considering the 2017 climate conditions of the Tubbs Fire and projected conditions in 2090 under RCP 4.5 and RCP 8.5 (49). We also compare against control and various fuel treatments and their mitigations, such as mechanical thinning and prescribed fire, in a similar environment as studied by Stephens and Moghaddas (67). We find that a medium-sized (633 m) banana buffer results in a 96% decrease in fireline intensity at the WUI, comparable to the combined effect of prescribed burns and mechanical thinning.

In Fig. 3A, we show the time of arrival of the fire to the edge of the wildland edible fire buffer that abuts the WUI. We consider each size of the buffer and once again consider the 2017 climate conditions of the Tubbs Fire and projected conditions in 2090 under RCP 4.5 and RCP 8.5. We find that very small buffers (≤ 200 m) are inadequate to substantially slow the spread of the simulated Tubbs Fire, regardless of buffer fuel type; we performed repeated experiments that indicate that this inadequacy of small buffers is due to ember cast, as winds carry embers over small buffers. The only other buffer type that showed a similarly poor effect is vineyard/orchard buffers at the end of summer, which are no better and sometimes worse than the baseline fuels and thus do not provide a fire mitigation benefit. We find that medium-sized (633 m) banana buffers would slow the arrival of the Tubbs Fire by 316 min. This would double the amount of time to make a substantive intervention (e.g. initial attack (68)) on a fire. As the time and intensity of the fire are two of the key determinants of the ability of fire crews to stop a fire, this would have a major practical impact on the protection of communities. While under climate change the fire spreads faster, we find banana fire buffers continue to have a substantial protective benefit.

Banana Suitability change from 2017 to 2090

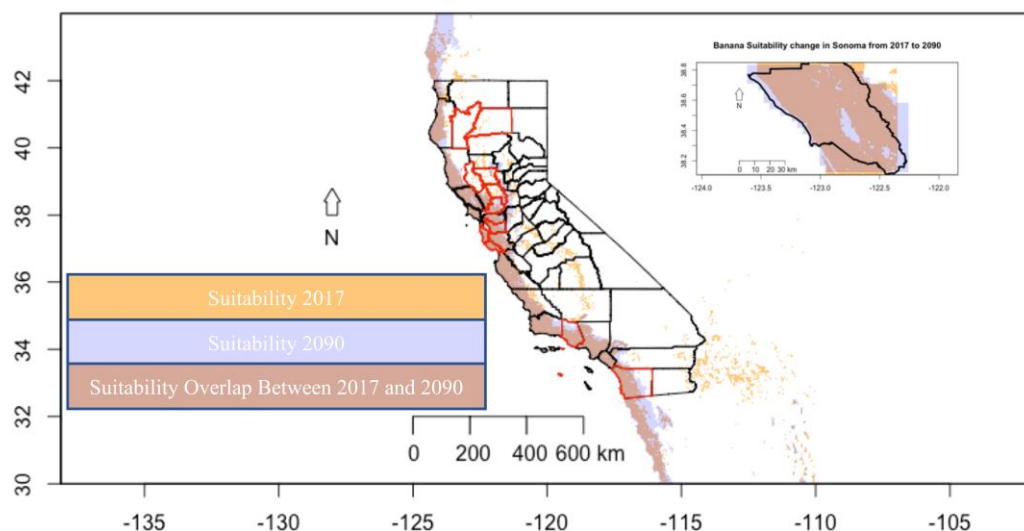


Fig. 2. MaxEnt model (63) of banana suitability in current (orange) and in 2090 (lilac), with the overlap being peach. The model from 2090 represent the mean suitability from eight GCMs (48) (BCC-CSM2-MR, CNRM-CM6-1, CNRM-ESM2-1, CanESM5,IPSL-CM6A-LR, MIROC-ES2L, MIROC6, MRI-ESM2-0) under the RCP 8.5 scenario. Counties outlined in red represent the counties that have had the 10 most intense fires (in terms of damage) in California history. The inset represents Sonoma County, where the Tubbs fire started. Currently, 91% of California's population lives in counties that contain land suitable for banana cultivation. The base map of California was sourced from US Census Bureau (64).

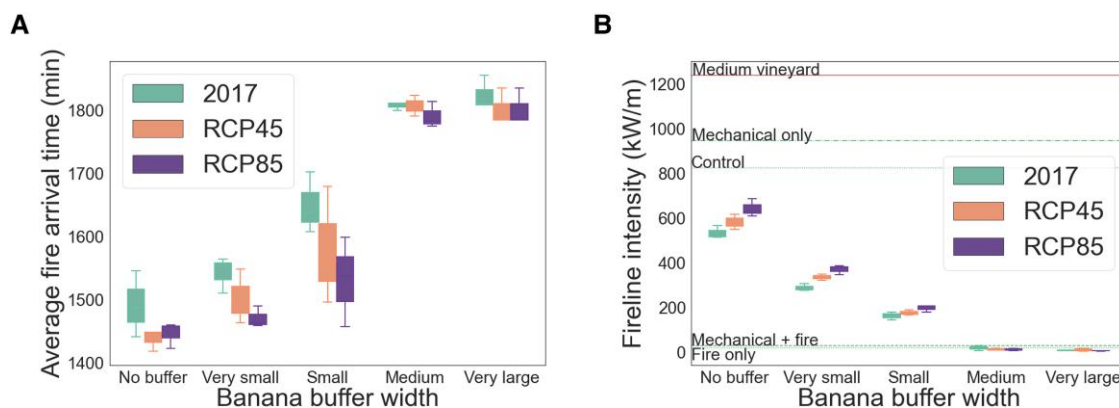


Fig. 3. Comparison of fire buffers sizes (very small = 200 m, small = 390 m, medium = 633 m, large = 1070 m, very large = 1280 m) and alternative fire buffers. The buffer is placed roughly perpendicular to the direction of movement of the Tubbs fire (2017). The urban area is defined through the SILVIS WUI dataset (11, 36, 37). The buffer is placed between the ignition point and the defined urban area with no banana buffer or with a range of banana buffers ranging from very small to very large, considering the 2017 climate conditions of the Tubbs Fire and projected conditions in 2090 under RCP 4.5 and RCP 8.5. A) This is a comparison of the arrival time of the fire to the side of the human-managed wildland fire buffer region that abuts the WUI. The y-axis depicts the time since the fire's ignition. Boxplots show the range of values for five scenarios. B) Here, we show fireline intensity between different types of buffers. The Y-axis, fireline intensity indicated firefighting difficulty with higher values indicating a more challenging fire. The horizontal lines in the figure show the fireline intensity existing landscape fuels. The boxplots show the mitigation potential of banana buffers under historical and future (RCP 4.5, RCP 8.5) climate conditions. In our simulations prescribed fire and mechanical approaches are the most effective fuel treatment, similar to previous work (67). Banana buffers performed better than all other treatments with the exception of the prescribed burns, including previous field studies (control line at 826.0(kW/m) (67)). The best existing method, prescribed burn (Fire only), reduces fireline intensity to 21.0(kW/m). The mechanical thinning from previous field experiments (67) was found to only exacerbate fireline intensity. By increasing the size of the buffer, bananas can perform as well as the best existing fuel treatment, prescribed burn. For each scenario, we conducted 45 FARSITE simulations.

WUI burn area

Further, we show that medium-sized (633 m) and larger banana buffers provide a substantial fire mitigation effect on WUI/urban fire spread. As we mentioned earlier, while FARSITE (26) is not ideal for measuring WUI/urban fire spread, there exists no better alternative simulator for such projections and our validation experiment showed that it is possible to compute an accurate fire perimeter when recreating the Tubbs Fire; we report the values with that caveat.

We find that the medium-sized banana buffer results in a WUI/urban burn rate of 56.9% of the unmitigated baseline. This compares favorably to a vineyard buffer of the same size, which provides no clear protective effect (Fig. 4A). Very large buffers (more than a km in width) are even more effective but likely impractical to manage. We also show the findings of fire buffers under future climate change (Fig. 4B and C). We find that banana fire buffers continue to be effective in these future climate scenarios, in which there is a baseline, no-buffer urban area burn rate by 2090 of

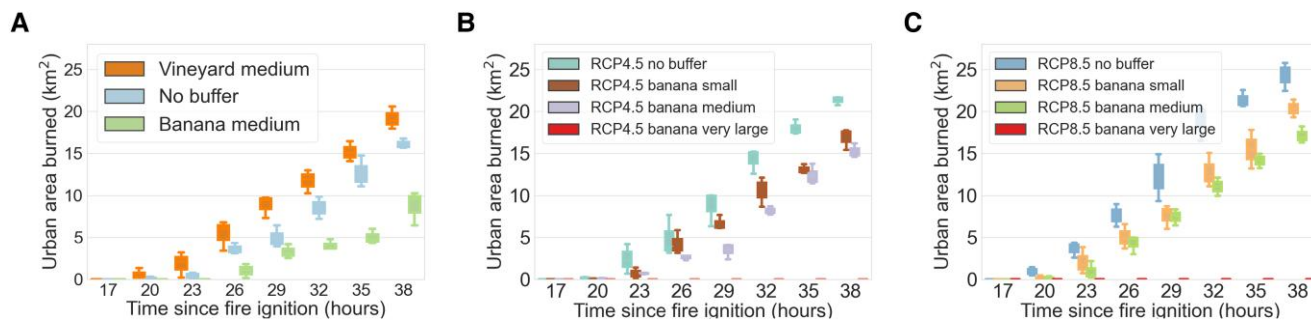


Fig. 4. Comparison of fire buffers' effectiveness in mitigating urban damage in present and future climate scenarios for the Tubbs Fire (2017). The buffer is placed roughly perpendicular to the moving direction of the Tubbs fire. The urban area is defined through the SILVIS WUI dataset (11, 36, 37). The buffer is placed between the ignition point and the defined urban area. Boxplots show the significant set results of the FARSITE fire simulation for each buffer. A) Comparison of the urban burn area of baseline (no buffer) scenario and medium-sized vineyard and banana buffers. We conducted 72 FARSITE simulations. B) Comparison of urban burn area in banana buffer of different widths in projected RCP 4.5 2090 conditions. We conducted 96 FARSITE simulations. C) Comparison of urban burn area in banana buffer of different widths in projected RCP 8.5 2090 conditions. We conducted 96 FARSITE simulations. In both B) and C), very large buffers, which are over 1 km in size, entirely stop fire spread.

154.8% under RCP 8.5 and 135.0% under RCP 4.5 relative to baseline (2017). We find that a medium-sized banana buffer at this WUI results in a reduced urban burn rate, even under predicted climate change, of 120.1% under RCP 8.5 and 85.9% under RCP 4.5 relative to the same baseline (2017).

Replicating the Tubbs Fire

As our focus is the impact on the WUI, not simply total wildfire spread, we separately verified the replication of our simulation on the urban perimeter and the total perimeter relative to ground-truth USGS satellite data (69). For the burn area in the WUI and urban land in the Tubbs Fire, we achieved F_1 scores of {0.68, 0.74, 0.64} with respect to the three available satellite time points and {0.75, 0.78, 0.74} for the total area burned, exceeding the scores of general fire models (70), despite the fact that FARSITE (26) is primarily intended for wildland fires. Our focus in this replication is on the area of WUI/urban land burned, though our goal in this work is not to improve upon WUI and urban fire modeling tools.

Economic analysis for edible fire buffers

Human-managed wildlands have multiple possible uses; for edible fire buffers to be adopted they likely need to create additional revenue while helping to mitigate fire. To explore this potential value, we studied the cost of planting and harvesting banana by creating an enterprise budget, with costs chosen based on the California context for organic production with recycled water, and yield projections based on banana grown in similar Mediterranean climates. We consider multiple yields, crop value, and land cost scenarios. Based on this budget the potential profit for banana buffers ranges from a low-yield, low-value, high-land-cost scenario with negligible profit (but no loss) to a high-yield, high-value, low-land-cost scenario with a profit of 76,136 USD/hectare (see Table S2), accounting for planting, irrigation, inputs, maintenance, harvesting, and other relevant costs. This analysis is based on the pricing of normal cultivars grown under organic conditions and does not account for secondary benefits such as a decrease in firefighting or insurance costs. There is a potential increase in value if markets develop for specialty cultivars (71). Even if individual buffers do not achieve the high-yield scenario, any value rather than a liability creates a potential to consider these buffers as a near-term financially and ecologically sustainable solution. In addition, each individual banana buffer

region is unlikely to be affected by fire in any given year though, over a longer timespan of decades, it is likely that each banana buffer will be affected by the fire. As we found in our simulations, banana buffers largely remain intact even when affected by fire (72), as the banana pseudostems themselves are largely non-flammable, and even if damaged by fire, after removal the plant will resprout from the corm. Some plant replacement, along with irrigation pipe replacement, may be necessary to recover from an extensive fire.

In addition to the value of the food produced, there is a substantial improvement in land value by changing the groundcover. Esthetic preferences show that green spaces in and around urban areas, particularly those with trees, are preferred (73). Landscape multifunctionality is becoming increasingly important in all aspects of the built environment (74). Municipalities invest in developing public areas that provide multiple services; these public areas include parks, roads, schools, and business parks. Public firebreaks that also provide healthy, nutritious food could provide profit, savings in terms of fire damage, and additional jobs, creating win-win scenarios.

Discussion

Fuel reduction

Fuel reduction is a key practice in fire risk management. The U.S. Forest Service performs spatial risk analysis by examining simulated fires given a range of hypothetical fuel treatment scenarios, including change of the canopy cover and fuel map. However, the actual costs and complexity of such treatment make it difficult for land managers to reduce both current and future fire risk (15). Similarly, for forest fuel-reduction treatments such as prescribed fire and its mechanical surrogates, the effect is transient so long-term mitigation is hard to achieve (75).

Firefighting resources

The predicted increase in fire occurrence and severity will decrease the success rate of the initial attack making fire control more difficult and necessitating an increase in firefighting resources (76). The 3–5 h of the initial attack is considered to be crucial for mitigating fire spread and suppression costs (68). Suppression efforts at this stage may include air tankers and control line resources such as pumps, hoses, bulldozers, and shovels

(77). The initial attack fails when suppression resources arrive too late, fire intensity is too high, or when firefighters fail to contain the spread to a predetermined target area (78). If the initial attack is insufficient and an advancing fire crosses a defined evacuation trigger, then an evacuation order is released to nearby communities (79). Reducing the rate of spread of fires during the initial attack could reduce the need for evacuations, mitigate evacuation risk, and allow firefighting personnel to execute substantive suppression efforts.

Firebreaks and fire buffers

Creating firebreaks through prescribed burns or mechanical methods has also proven to be effective. Recent work has proposed multiple strategies, including: (i) replacement of the species mix to less flammable natives (80), (ii) ecological vegetation management in high-risk areas such as by utility companies on lands near power lines (81), and (iii) conversion to low-growing succulents, irrigated agriculture (20), or other green firebreaks (82). In addition to preconstructed firebreaks, firefighting techniques incorporate the creation of bulldozer lines during initial attack (83). However, each of these strategies imposes up-front and on-going costs.

Building and land use

The last two decades have seen legislative efforts to mandate and to reimburse individual homeowners and municipalities to respond to fire risk (84). The increase in fires has led to changes in building materials (12) and new regulations for WUI areas. These regulations have helped change patterns of vegetation management through an increased clearing of dead plant material and by limiting the use of highly flammable plants (85). We discuss current California land use below and note the current human management of wildlands that abut the WUI.

Practical considerations for edible fire buffers

While we have focused on banana as a key crop for edible fire buffers, next we discuss some requirements for and limitations to its use. More study is needed on the economic and ecological impacts of edible fire buffers.

Microclimatic suitability

Not all Mediterranean areas are appropriate for banana cultivation, though present WUI-adjacent areas in California are nearly all suitable for banana cultivation as they frequently occur in thermal belts with little to no frost, so with careful cultivar selection, bananas are likely widely appropriate. Additionally, due to the aridity of Mediterranean climates, it appears that buffers need to be larger than in regions such as China where small vegetative firebreaks are employed effectively (82).

Water needs

Banana is a high-water-need crop. We find through an informal analysis in Southern California that recycled water is widely available to meet this need, and its availability is increasing quickly with recycled water infrastructure expansion (17). We performed this analysis by manually collecting and examining (proprietary) recycled water maps from the individual water districts across the ten counties of Southern California with a total population of over 23 million people. Recycled water availability is not as widespread in Northern California due to the greater availability of freshwater, but such infrastructure is similarly being expanded across the region. In addition, many high-fire-risk WUI areas have

been developed more recently, and these areas have ubiquitous recycled water, currently used for ornamental landscaping. In addition, banana buffers could leverage even lower-cost, undisinfected secondary recycled water (86). Recycled water also carries with it plant nutrients that can decrease or eliminate the need for supplemental fertilizer. As California is a region with increasing hydrological volatility and long dry seasons, there is a need to put available water resources to better use. Maximizing the reuse of municipal water, in the form of recycled water, to grow food while also protecting those same WUI areas from fire is a virtuous cycle.

Development of fire-resistant cultivars

Plant moisture content is a trait that appears to have genetic variance within species and can be selected for (87). Thus breeding programs can identify species and populations within species that could be used for edible fire buffers. This could be a fruitful use of public funds: to select new, multifunctional varieties.

Groundcover and establishment

The high-fire-risk areas we consider are often hilly and covered in fire-prone vegetation. While banana plants themselves are fire resistant, the land underneath the banana canopy must be managed as well. Annual dryland-adapted grasses quickly cover such WUI lands, sometimes within a single season after a fire. Such grasses would significantly decrease the effectiveness of any buffer or break. Thus, edible fire buffers should be established along with low-growing, nonflammable groundcover species; common examples include *Senecio mandraliscae* and low-growing cultivars of *Aloe ciliaris*. Such groundcovers can be maintained along with the crop species with a cellulose-based biodegradable weed fabric to prevent the emergence of grasses during establishment. To avoid a monoculture of banana buffers that succumb to the spread of a pest or pathogen (e.g. Panama Wilt), thereby undermining the fire buffer, deployments of banana buffers should employ spatiotemporal diversity of cultivars. Such diversity is also likely to be beneficial to adapt to local microclimatic needs and market demand. Testing multiple groundcovers is feasible because, unlike most horticultural crops, upkeep on banana farms is minimal (88).

Land considerations

Soil suitability for banana cultivation is a possible concern, but in the regions we consider, soils are often well-drained clay loam (e.g. the regions of concern in California, including the area of the Tubbs Fire), with good suitability for banana cultivation with water and fertility supplementation (e.g. through recycled water). If the land has recently suffered a burn there is a risk of soil hydrophobia that exacerbates runoff; such soils would benefit from limited-depth mechanical tillage before banana cultivation begins. Pathogenic nematodes, fungi, and viruses for banana are currently not present in California and thus not a factor in this context, but may need consideration in other regions. The major limitations to banana cultivation are not biological; banana grows well on hillsides and in erosion-prone soils and banana root systems are well adapted to shallow soils (88), yielding potential erosion-control benefits. Rather, zoning (e.g. residential, agricultural, parkland) and political authority (e.g. cities, counties, HOAs, utilities) are likely to present challenges. The primary purpose of edible fire buffers for fire mitigation is in line with existing land uses and zoning in human-managed wildland areas that abut the WUI. The availability of recycled water eases the

deployment of novel land use change proposals such as edible fire buffers.

Extreme fire behavior

Recent years have seen a rise in “extreme” fire behavior, including more frequent occurrence (9) of lightning-producing pyrocumulonimbuses and pyrovortices (89). It seems unlikely that any buffers or breaks—even if completely nonflammable—can stop the spread of such fires. However, it may still be the case that edible fire buffers, in combination with other mitigation efforts such as low-flammability urban landscaping and building materials, can meaningfully respond to worsening extremes, especially in high-population nonintermix WUI regions. Further, katabatic “Santa Ana”-type winds have led to increased severity in many of the most damaging effects.

Practical, sustainable options that improve the use of water, provide food, improve esthetics, and protect people and homes are needed for municipalities to take concrete action to change the status quo; edible fire buffers are one such response. Further, the increasing fire burden under future climates (2) necessitates creative solutions, and edible fire buffers provide the potential for substantial relief under both RCP 8.5 and RCP 4.5, showing how creative combinations of climate science, ecology, and agriculture can tackle wicked problems. Looking at the historic use of banana in California, its future suitability, and the value such edible fire buffers would yield, banana becomes a prime test case for how to use edible fire buffers to sustainably mitigate wildfire risk.

Alternative buffer scenarios

We explored banana in depth as a possible crop for edible fire buffers, but it is not the only possible option, nor is a monoculture necessary for buffer effectiveness. Other low-flammability, high-value crops could appropriately mitigate fires and serve as fire buffers. The key properties of such fire buffers are that they are not only low-flammability and yield a profit but also that they are suitable in other dimensions for the zoning, terrain, and context of many WUI lands. Specifically, standard vegetable crops (e.g. of leafy greens or vegetables), while low-flammability, are not suitable given the need for significant labor and machinery, and the need for relatively flat terrain. Many WUIs, especially in California, have variable terrain and are in an environment (e.g. residential neighborhoods) where large machinery and the workforce of a working farm are not suitable. Banana, like most perennial crops, requires less labor and machinery and is more adaptable to varied terrain. In addition, automated systems could be developed to automate aspects of the banana harvest; such an environment would provide a prime location to test such new technology. Thus perennial, low-flammability species are ideal.

Ginger is a low-flammability culinary crop that would be suitable for growing in the same regions as banana, though mechanical harvesting may be required to keep harvest costs low. Indeed, there is a long history of agroforestry in banana orchards, and many different cover crops have been successful (90). Including an intercrop such as ginger could increase the value of the total crop, take advantage of microclimates (as ginger grows well in partial shade and is low growing), and increase species diversity in the buffer region.

The most widespread high-value crop in Mediterranean climates is wine grapes. We evaluated the effectiveness of vineyards as fire buffers and found that they may not be suitable due to their flammability. While currently not a widely grown crop, carob is a

potential high-value, high-yield, and low-flammability crop appropriate for high-fire-risk Mediterranean climates. There is some evidence that carob is less flammable than other similar dryland species (25). Since carob can grow without supplemental irrigation in dry-summer regions, it may be appropriate in settings where irrigation is either unavailable or too costly.

Finally, some regions may consider physical nonflammable fire buffers, such as ones made from concrete or metal, as opposed to crop-based buffers. However such buffers would impose a high installation cost, would require annual maintenance (to keep soils from building up on top thereby enabling grass growth), would provide no revenue or additional benefits, and would exacerbate problems such as water and soil runoff. Like bulldozer lines, they are an expensive and intrusive intervention that may be suitable in certain circumstances but unlikely to yield win-win outcomes.

Current California land use

It is also important to consider pre-existing land use where edible fire buffers could be grown. Unlike truly wild areas, the lands we consider for such buffers in California are human-managed regions that are not truly wild due to current fire management practices, urban development, and the proliferation of introduced annual grass species that have outcompeted native perennial grasses (91, 92). In addition, future climate conditions with increased fire frequency and severity are projected to induce losses of ecosystem services; these can be mitigated by reducing greenhouse gas emissions (93) and possibly, in human-managed wildland areas, through the creation of edible fire buffers. Moreover, in many existing WUI areas of California, landscaping using the genus *Strelitzia*, which is visually very similar to banana, is widespread. Finally, defining clear management techniques that are acceptable in this peri-urban agriculture is essential, and any regulations need to be rigorously enforced to ensure no negative consequences for human health.

Multifunctional landscapes

High-value and nonflammable crops can improve ecological benefits while mitigating wildfire hazards. Complex agroecosystems are becoming more prevalent in land use planning to ensure ecological benefits while considering bio-diversity (94). Banana buffers are a step towards multifunctional landscapes. Moreover, banana buffers may integrate with existing ecosystems more seamlessly than prior fire management approaches (20). Complex agroecosystems that provide both ecological and economic benefits fulfill more societal goals and encourage further landscape design exploration.

Future work

In this article, we have shown through simulation that banana buffers can be effective in mitigating the spread of WUI fires. Simulation feasibility potential fuel treatment reduces the overhead of real-world control burn trials. Given the increasing danger and prevalence of WUI fires, it is necessary to conduct well-curated controlled-burn experiments to ensure ecological, economic, and sustainable wildfire mitigation. The practical feasibility of such burn trials requires further study as there are limitations due to the unavailability of burn permits in the counties in California where there would be the highest suitability, due to high fire risk (95).

Funding

The authors declare no funding.

Author contributions

X.F.: performed research, analyzed data, wrote the paper; A.L.: performed research, analyzed data, wrote the paper; M.K.: performed research, wrote the paper; B.R.: designed research, performed research, analyzed data, wrote the paper.

Data availability

The data that support the findings of this study are available in the databases listed in the Methods. Data and code are available at the following DOI:10.5281/zenodo.6373729.

References

- Mora C, et al. 2018. Broad threat to humanity from cumulative climate hazards intensified by greenhouse gas emissions. *Nat Clim Change*. 8(12):1062–1071.
- Mann ML, et al. 2016. Incorporating anthropogenic influences into fire probability models: effects of human activity and climate change on fire activity in California. *PLoS One*. 11(4): e0153589.
- Abatzoglou JT, Williams AP. 2016. Impact of anthropogenic climate change on wildfire across western US forests. *Proc Natl Acad Sci USA*. 113(42):11770–11775.
- Ray DK, et al. 2019. Climate change has likely already affected global food production. *PLoS One*. 14(5):e0217148.
- Fitzpatrick MC, Dunn RR. 2019. Contemporary climatic analogs for 540 north American urban areas in the late 21st century. *Nat Commun*. 10(1):1–7.
- Stewart SI, Radeloff VC, Hammer RB, Hawbaker TJ. 2007. Defining the wildland–urban interface. *J For*. 105(4):201–207.
- Radeloff VC, et al. 2018. Rapid growth of the US wildland-urban interface raises wildfire risk. *Proc Natl Acad Sci USA*. 115(13): 3314–3319.
- Kramer HA, Mockrin MH, Alexandre PM, Radeloff VC. 2019. High wildfire damage in interface communities in California. *Int J Wildland Fire*. 28(9):641–650.
- Goss M, et al. 2020. Climate change is increasing the likelihood of extreme autumn wildfire conditions across California. *Environ Res Lett*. 15(9):094016.
- Thomas D, Butry D, Gilbert S, Webb D, Fung J. 2017. The costs and losses of wildfires. NIST Special Publication, 1215.
- Martinuzzi S. 2015. The 2010 wildland-urban interface of the conterminous United States. *Research Map NRS-8. Newtown Square, PA: US Department of Agriculture, Forest Service, Northern Research Station*. 124 p. [includes pull-out map]. Vol. 8. p. 1–124.
- Stockmann K, Burchfield J, Calkin D, Venn T. 2010. Guiding preventative wildland fire mitigation policy and decisions with an economic modeling system. *For Policy Econ*. 12(2):147–154.
- North M, Collins BM, Stephens S. 2012. Using fire to increase the scale, benefits, and future maintenance of fuels treatments. *J For*. 110(7):392–401.
- Schoennagel T, Nelson CR, Theobald DM, Carnwath GC, Chapman TB. 2009. Implementation of national fire plan treatments near the wildland–urban interface in the western United States. *Proc Natl Acad Sci USA*. 106(26):10706–10711.
- Chung W. 2015. Optimizing fuel treatments to reduce wildland fire risk. *Curr For Rep*. 1(1):44–51.
- CalFire. 2019. Fire-resistant landscaping.
- Bischel HN, Simon GL, Frisby TM, Luthy RG. 2012. Management experiences and trends for water reuse implementation in northern California. *Environ Sci Technol*. 46(1):180–188.
- Tortajada C. 2020. Contributions of recycled wastewater to clean water and sanitation sustainable development goals. *NPJ Clean Water*. 3(1):1–6.
- De Lillis M, Bianco PM, Loreto F. 2009. The influence of leaf water content and isoprenoids on flammability of some mediterranean woody species. *Int J Wildland Fire*. 18(2):203–212.
- Salis M, et al. 2016. Evaluating alternative fuel treatment strategies to reduce wildfire losses in a Mediterranean area. *For Ecol Manage*. 368:207–221.
- Gomez JA, Amato M, Celano G, Koubouris GC. 2008. Organic olive orchards on sloping land: more than a specialty niche production system?. *J Environ Manage*. 89(2):99–109.
- Trenberth KE, et al. 2014. Global warming and changes in drought. *Nat Clim Change*. 4(1):17–22.
- Mahouachi J, López-Climent MF, Gómez-Cadenas A. 2014. Hormonal and hydroxycinnamic acids profiles in banana leaves in response to various periods of water stress. *Sci World J*. 2014:1–9.
- Ismail MR, Yusoff MK, Mahmood M. 2004. Growth, water relations, stomatal conductance and proline concentration in water stressed banana (*Musa spp.*) plants. *Asian J Plant Sci*. 3(6):709–713.
- Srečec S, Kremer D, Karlović K, Purgar DD, Erhatic R. 2017. Possible role of carob tree (*Ceratonia siliqua L.*) in fire protection of agro-forest systems of croatian south adriatic islands regarding the similarities with other mediterranean countries. In: 17th International Multidisciplinary Geoconference SGEM 2017.
- Finney MA. 1998. FARSITE, Fire Area Simulator–model development and evaluation. US Department of Agriculture, Forest Service, Rocky Mountain Research Station.
- Rollins MG. 2009. Landfire: a nationally consistent vegetation, wildland fire, and fuel assessment. *Int J Wildland Fire*. 18(3): 235–249.
- Andrews PL, Bevins CD, Seli RC. 2005. Behaveplus fire modeling system, version 4.0: User’s guide. *Gen. Tech. Rep. RMRS-GTR-106 Revised*. Ogden, UT: Department of Agriculture, Forest Service, Rocky Mountain Research Station. 132p. 106.
- ESRI. 2020. Arcgis: release 10.8. Technical Report, Esri Inc, Redmond.
- GDAL/OGR contributors. 2020. GDAL/OGR geospatial data abstraction software library. Open Source Geospatial Foundation.
- Gillies S. 2013. Rasterio: geospatial raster i/o for Python programmers. Technical Report, Mapbox.
- Waskom M, et al. 2017. mwaskom/seaborn: v0.8.1 (september 2017). Technical Report, Zenodo, September.
- Jordahl K, et al. 2019. geopandas/geopandas: v0.6.1. Technical Report, Zenodo, October.
- Walters SP, Schneider NJ, Guthrie JD. 2011. Geospatial multi-agency coordination (geomac) wildland fire perimeters, 2008. Technical Report, US Geological Survey.
- NOAA. 2020. Past weather by zip code - data table.
- Radeloff VCH, et al. 2017. The 1990–2010 wildland-urban interface of the conterminous United States-geospatial data. Technical Report, SILVIS Lab, Dept of Forest & Wildlife Ecology, University of Wisconsin-Madison.
- Radeloff VC, et al. 2005. The wildland–urban interface in the United States. *Ecol Appl*. 15(3):799–805.
- Stratton RD. 1998. *Guidebook on LANDFIRE fuels data acquisition, critique, modification, maintenance, and model calibration*. US

- Department of Agriculture, Forest Service, Rocky Mountain Research Station.
- 39 Stratton RD. 2006. *Guidance on spatial wildland fire analysis: models, tools, and techniques*. United States Department of Agriculture, Forest Service, Rocky Mountain
- 40 Rothermel RC. 1972. *A mathematical model for predicting fire spread in wildland fuels*. Vol. 115. Intermountain Forest & Range Experiment Station, Forest Service, US
- 41 Rothermel RC. 1991. *Predicting behavior and size of crown fires in the Northern Rocky Mountains*. Vol. 438. US Department of Agriculture, Forest Service, Intermountain Forest and Range
- 42 Finney MA. 2006. An overview of flammap fire modeling capabilities. In: Andrews PL, Butler BW, comps. *Fuels Management-How to Measure Success: Conference Proceedings*; 2006 March 28–30; Portland, OR. Proceedings RMRS-P-41, Vol. 41. Fort Collins (CO): US Department of Agriculture, Forest Service, Rocky Mountain Research Station. p. 213–220.
- 43 Scott JH, Thompson MP, Calkin DE. 2013. A wildfire risk assessment framework for land and resource management. Technical Report, U.S. Department of Agriculture, Forest Service, Rocky Mountain Research Station.
- 44 Henning AH, Cox J, Shew D. 2016. CAL FIRE's damage inspection program: its evolution and implementation. In: *NFPA Conference and Expo*; June; Las Vegas, NV. p. 13–16.
- 45 Scott JH. 2005. *Standard fire behavior fuel models: a comprehensive set for use with Rothermel's surface fire spread model*. US Department of Agriculture, Forest Service, Rocky Mountain Research Station.
- 46 GBIF.org. 2019. Occurrence download.
- 47 Elith J, et al. 2011. A statistical explanation of maxent for ecologists. *Divers Distrib*. 17(1):43–57.
- 48 Fick SE, Hijmans RJ. 2017. Worldclim 2: new 1-km spatial resolution climate surfaces for global land areas. *Int J Climatol*. 37(12):4302–4315.
- 49 Field CB, Barros VR. 2014. *Climate change 2014—impacts, adaptation and vulnerability: regional aspects*. Cambridge University Press.
- 50 Anderson HE. 1981. *Aids to determining fuel models for estimating fire behavior*. Vol. 122. US Department of Agriculture, Forest Service, Intermountain Forest and Range
- 51 Phoungchandang S, Woods JL. 2000. Solar drying of bananas: mathematical model, laboratory simulation, and field data compared. *J Food Sci*. 65(6):990–996.
- 52 Salis M, et al. 2015. Analyzing seasonal patterns of wildfire exposure factors in Sardinia, Italy. *Environ Monit Assess*. 187(1):4175.
- 53 Sexton-McGrath K. 2018. Bushfire tears through banana plantation of sustainable produce innovators natural evolution. ABC Far North.
- 54 Pironon S, et al. 2019. Potential adaptive strategies for 29 sub-saharan crops under future climate change. *Nat Clim Change*. 9(10):758–763.
- 55 Fumia N, et al. 2022. Wild relatives of potato may bolster its adaptation to new niches under future climate scenarios. *Food Energy Secur*. 11(2):e360.
- 56 Khoury CK, et al. 2015. Distributions, ex situ conservation priorities, and genetic resource potential of crop wild relatives of sweetpotato [*Ipomoea batatas* (L.) Lam., I. Series Batatas]. *Front Plant Sci*. 6:251.
- 57 Xie W, et al. 2018. Decreases in global beer supply due to extreme drought and heat. *Nat Plants*. 4(11):964–973.
- 58 Byrne MP, O'Gorman PA. 2018. Trends in continental temperature and humidity directly linked to ocean warming. *Proc Natl Acad Sci USA*. 115(19):4863–4868.
- 59 ufl.edu. 2014. Bananas: estimated production costs in Miami-Dade County.
- 60 Pausas JG, Keeley JE. 2021. Wildfires and global change. *Front Ecol Environ*. 19(7):387–395.
- 61 Fried JS, Torn MS, Mills E. 2004. The impact of climate change on wildfire severity: a regional forecast for northern California. *Clim Change*. 64(1):169–191.
- 62 Barbero R, Abatzoglou JT, Larkin NK, Kolden CA, Stocks B. 2015. Climate change presents increased potential for very large fires in the contiguous United States. *Int J Wildland Fire*. 24(7):892–899.
- 63 Phillips SJ, Anderson RP, Schapire RE. 2006. Maximum entropy modeling of species geographic distributions. *Ecol Modell*. 190(3-4):231–259.
- 64 Smith J. 2014. US census bureau. [accessed 2022 Apr 20]. <https://web.archive.org/web/20190301191426/https://www.census.gov/geo/maps-data/data/tiger-cart-boundary.html>.
- 65 Evans JM, Fletcher Jr RJ, Alavalapati J. 2010. Using species distribution models to identify suitable areas for biofuel feedstock production. *Gcb Bioenergy*. 2(2):63–78.
- 66 Radomski T, et al. 2022. Finding what you don't know: testing SDM methods for poorly known species. *Divers Distrib*. 28(9):1769–1780.
- 67 Stephens SL, Moghaddas JJ. 2005. Experimental fuel treatment impacts on forest structure, potential fire behavior, and predicted tree mortality in a California mixed conifer forest. *For Ecol Manage*. 215(1–3):21–36.
- 68 Hirsch KG, Corey PN, Martell DL. 1998. Using expert judgment to model initial attack fire crew effectiveness. *For Sci*. 44(4):539–549.
- 69 Hawbaker TJ, et al. 2020. The landsat burned area algorithm and products for the conterminous United States. *Remote Sens Environ*. 244:111801.
- 70 Radke D, Hessler A, Ellsworth D. 2019. Firecast: leveraging deep learning to predict wildfire spread. In: *IJCAI*. p. 4575–4581.
- 71 Tsvetkov I, et al. 2018. Plant organic farming research—current status and opportunities for future development. *Biotechnol Biotechnol Equip*. 32(2):241–260.
- 72 Mostafa M, Uddin N. 2016. Experimental analysis of compressed earth block (CEB) with banana fibers resisting flexural and compression forces. *Case Stud Constr Mater*. 5:53–63.
- 73 Wang R, Zhao J, Liu Z. 2016. Consensus in visual preferences: the effects of aesthetic quality and landscape types. *Urban For Urban Green*. 20:210–217.
- 74 Costanza R, et al. 2014. Changes in the global value of ecosystem services. *Glob Environ Change*. 26:152–158.
- 75 Stephens SL, et al. 2012. The effects of forest fuel-reduction treatments in the United States. *BioScience*. 62(6):549–560.
- 76 Fried JS, et al. 2008. Predicting the effect of climate change on wildfire behavior and initial attack success. *Clim Change*. 87(1):251–264.
- 77 Martell DL. 2015. A review of recent forest and wildland fire management decision support systems research. *Curr For Rep*. 1(2): 128–137.
- 78 Arienti MC, Cumming SG, Boutin S. 2006. Empirical models of forest fire initial attack success probabilities: the effects of fuels, anthropogenic linear features, fire weather, and management. *Can J For Res*. 36(12):3155–3166.
- 79 Cova TJ, Dennison PE, Kim TH, Moritz MA. 2005. Setting wildfire evacuation trigger points using fire spread modeling and GIS. *Trans GIS*. 9(4):603–617.
- 80 Curran TJ, Perry GLW, Wyse SV, Alam MdA. 2018. Managing fire and biodiversity in the wildland-urban interface: a role for green firebreaks. *Fire*. 1(1):3.
- 81 Clarke DJ, White JG. 2008. Towards ecological management of Australian powerline corridor vegetation. *Landsc Urban Plan*. 86(3–4):257–266.
- 82 Cui X, et al. 2019. Green firebreaks as a management tool for wildfires: lessons from China. *J Environ Manage*. 233:329–336.

- 83 Arrubla JAG, Ntaimo L, Stripling C. 2014. Wildfire initial response planning using probabilistically constrained stochastic integer programming. *Int J Wildland Fire*. 23(6):825–838.
- 84 Lauer CJ, Montgomery CA, Dietterich TG. 2020. Evaluating wildland fire liability standards—does regulation incentivise good management? *Int J Wildland Fire*. 29(7):572–580.
- 85 Brenkert-Smith H, Champ PA, Flores N. 2012. Trying not to get burned: understanding homeowners' wildfire risk-mitigation behaviors. *Environ Manage*. 50(6):1139–1151.
- 86 Sheikh B, Nelson KL, Haddad B, Thebo A. 2018. Grey water: agricultural use of reclaimed water in California. *J Contemp Water Res Educ*. 165(1):28–41.
- 87 Abrams MD. 1994. Genotypic and phenotypic variation as stress adaptations in temperate tree species: a review of several case studies. *Tree Physiol*. 14(7-8-9):833–842.
- 88 Chia CL. 1981. Bananas commodity fact sheet BA-3 (A) fruit. Technical Report, Hawaii Cooperative Extension Service, CTAHR, University of Hawaii.
- 89 Potter BE. 2012. Atmospheric interactions with wildland fire behaviour—II. Plume and vortex dynamics. *Int J Wildland Fire*. 21(7):802–817.
- 90 Tixier P, et al. 2011. Model evaluation of cover crops, application to eleven species for banana cropping systems. *Eur J Agron*. 34(2): 53–61.
- 91 Theobald DM, Romme WH. 2007. Expansion of the US wildland-urban interface. *Landsc Urban Plan*. 83(4):340–354.
- 92 Jackson LE. 1985. Ecological origins of California's mediterranean grasses. *J Biogeogr*. 12(4):349–361.
- 93 Lee C, Schlemme C, Murray J, Unsworth R. 2015. The cost of climate change: ecosystem services and wildland fires. *Ecol Econ*. 116:261–269.
- 94 Runck B, et al. 2023. State spaces for agriculture: a meta-systematic design automation framework. *PNAS Nexus*. 2(4):pgad084.
- 95 York R, Roughton A, Tompkins R, Kocher S. 2020. Burn permits need to facilitate—not prevent—“good fire” in California. *Calif Agric*. 74(2):62–66.